

2020 Redistricting Virtual Town hall

November 15, 2021



2020 CENSUS DATA HAS ARRIVED & PALM BEACH COUNTY CONTINUES TO GROW.

As the County prepares to adopt revised County Commission District boundaries, visit our Redistricting Program Page and be a part of the process. >>

The banner features a stylized map of Palm Beach County in blue and orange, with the letters "PBC" in white on a blue background and the word "Redistricting" in white on an orange background. The background of the banner shows a city skyline.

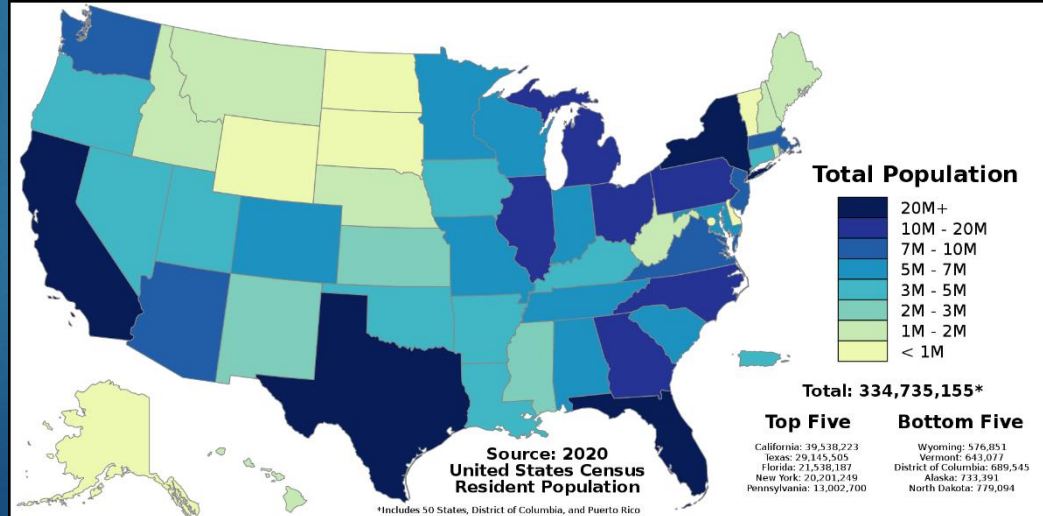
Redistricting Requirements

- After each Census, political boundaries at all levels (federal, state, local) are reviewed and undergo a process by which adjustments are made to reflect population changes over the previous decade.
- Chapter 124.03(3), Florida Statutes, states that:
 - The board of county commissioners shall from time to time, fix the boundaries of the above districts so as to keep them as nearly equal in proportion to population as possible; provided, that changes made in the boundaries of county commissioner districts pursuant to this section shall be made only in odd-numbered years.
- Due to delays in the delivery of Census data, this cycle's redistricting process is significantly expedited in order to meet statutory deadlines.



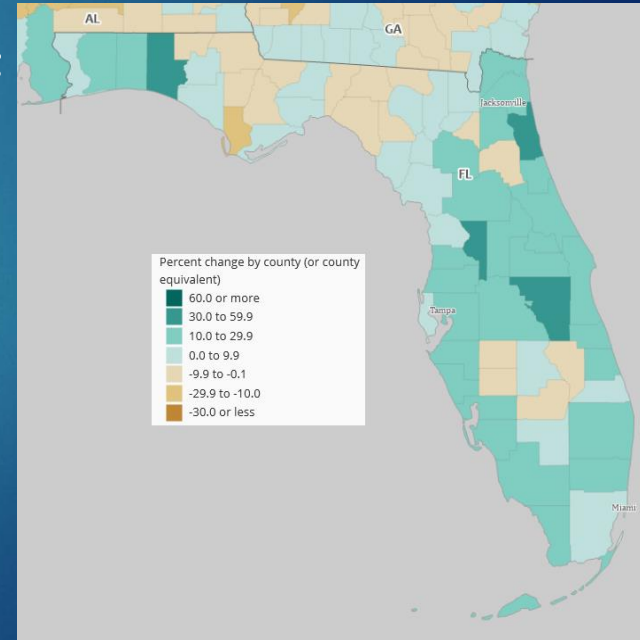
National Picture

- U.S. Population = 331,449,281
 - Increase of 22.7 million from 2010, or 7.4%
 - By comparison, Florida grew by 14.56% over this period
 - Four states > 20 million (up from two states in 2010)



Florida Highlights

- Population = 21,538,187
 - Increase of 2.73 million from 2010, or 14.56%
- Nearly 1.1 million of the State's increase of 2.7 million came from the five most populated counties: Miami-Dade, Broward, Palm Beach, Hillsborough and Orange.
 - But in terms of percentage increases, the most rapidly growing areas of the State were clustered in central Florida and areas near Jacksonville and a couple of counties in the panhandle.



Florida Highlights

County	Census 2010	Census 2020	Numeric Change	% Change
Orange	1,145,956	1,429,908	283,952	24.78%
Hillsborough	1,229,226	1,459,762	230,536	18.75%
Miami-Dade	2,496,457	2,701,767	205,310	8.22%
Broward	1,748,066	1,944,375	196,309	11.23%
Palm Beach	1,320,134	1,492,191	172,057	13.03%
Lee	618,754	760,822	142,068	22.96%
Duval	864,263	995,567	131,304	15.19%
Polk	602,095	725,046	122,951	20.42%
Osceola	268,685	388,656	119,971	44.65%
Pasco	464,697	561,891	97,194	20.92%

Source: U.S. Census Bureau

Largest numeric change

County	Census 2010	Census 2020	Numeric Change	% Change
Osceola	268,685	388,656	119,971	44.65%
St. Johns	190,039	273,425	83,386	43.88%
Sumter	93,420	129,752	36,332	38.89%
Walton	55,043	75,305	20,262	36.81%
Lake	297,047	383,956	86,909	29.26%
Orange	1,145,956	1,429,908	283,952	24.78%
Santa Rosa	151,372	188,000	36,628	24.20%
Manatee	322,833	399,710	76,877	23.81%
Nassau	73,314	90,352	17,038	23.24%
Lee	618,754	760,822	142,068	22.96%

Source: U.S. Census Bureau

Largest Percentage Change



Palm Beach County

- Population = 1,492,191
 - Increase of 172,057 from 2010, or 13.03%

	Census 2010	% Total	Census 2020	% Total	Growth: 2010-2020
Population	1,320,134	100.0%	1,492,191	100.0%	172,057
White	970,121	73.5%	855,682	57.34%	-114,439
Black	228,690	17.3%	262,422	17.59%	33,732
Asian	31,100	2.4%	44,140	2.96%	13,040
Other	59,951	4.5%	121,689	8.16%	61,738
Two or more races	30,272	2.3%	208,258	13.96%	177,986
Hispanic	250,823	19.0%	349,933	23.45%	99,110

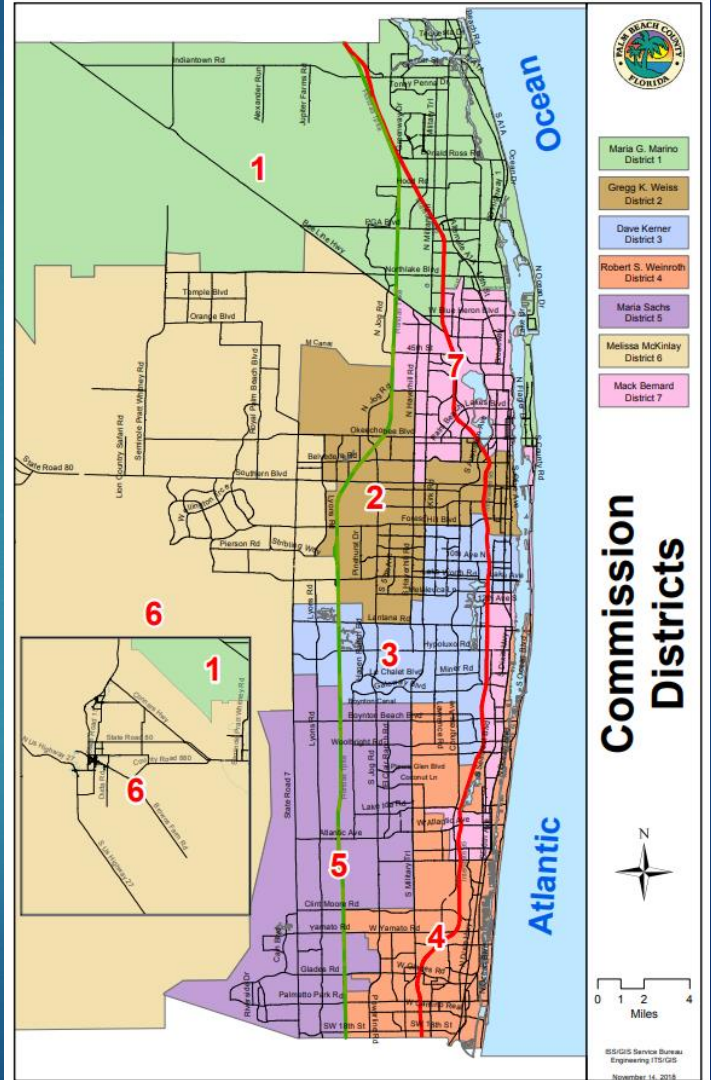
Source: U.S. Census Bureau



Current Commission District Map

	2010 Census	2020 Census	Growth: 2010-2020	Percent Growth	Share of County	Deviation from Ideal (213,170)	Percent Deviation
District 1	187,788	211,095	23,307	12.4%	14.2%	-2,075	-0.97%
District 2	189,076	212,457	23,381	12.4%	14.2%	-713	-0.33%
District 3	188,850	215,126	26,276	13.9%	14.4%	1,956	0.92%
District 4	189,290	213,926	24,636	13.0%	14.3%	756	0.35%
District 5	188,089	214,794	26,705	14.2%	14.4%	1,624	0.76%
District 6	188,956	206,013	17,057	9.0%	13.8%	-7,157	-3.36%
District 7	188,085	218,780	30,695	16.3%	14.7%	5,610	2.63%

Source: 2010 and 2020 U.S. Census



- Maria G. Marino District 1
- Gregg K. Weiss District 2
- Dave Kerner District 3
- Robert S. Weinroth District 4
- Maria Sachs District 5
- Melissa McKinlay District 6
- Mack Bernard District 7

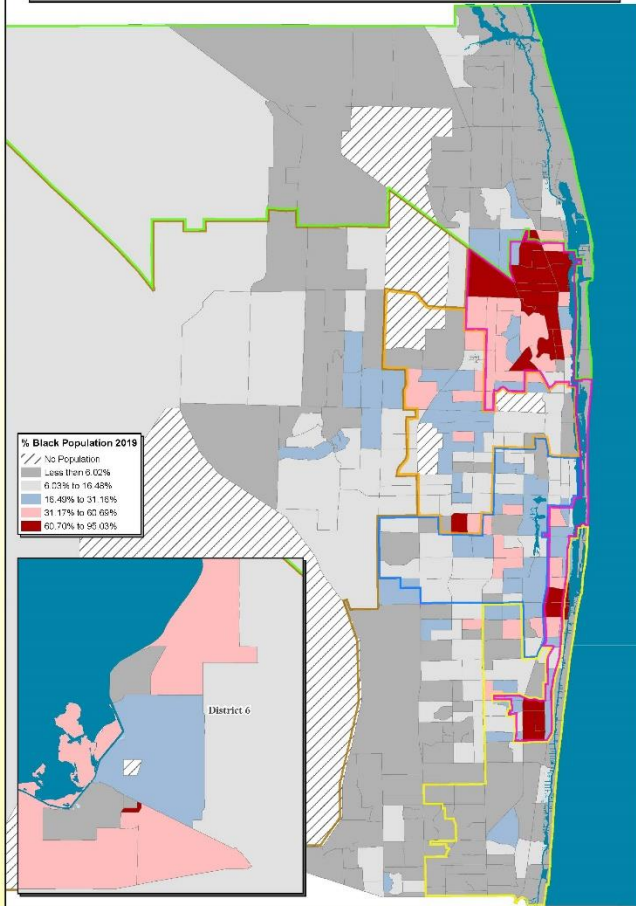
Commission Districts



0 1 2 4
Miles

Palm Beach County

Black Population 2019



DATE: 12/23/2022
 COUNTY: Palm Beach County
 DIVISION: Planning, Zoning & Building
 OFFICE: GIS/Map Services
 CONTACT: GIS/Map Services

Commission District

- 1
- 2
- 3
- 4
- 5
- 6
- 7

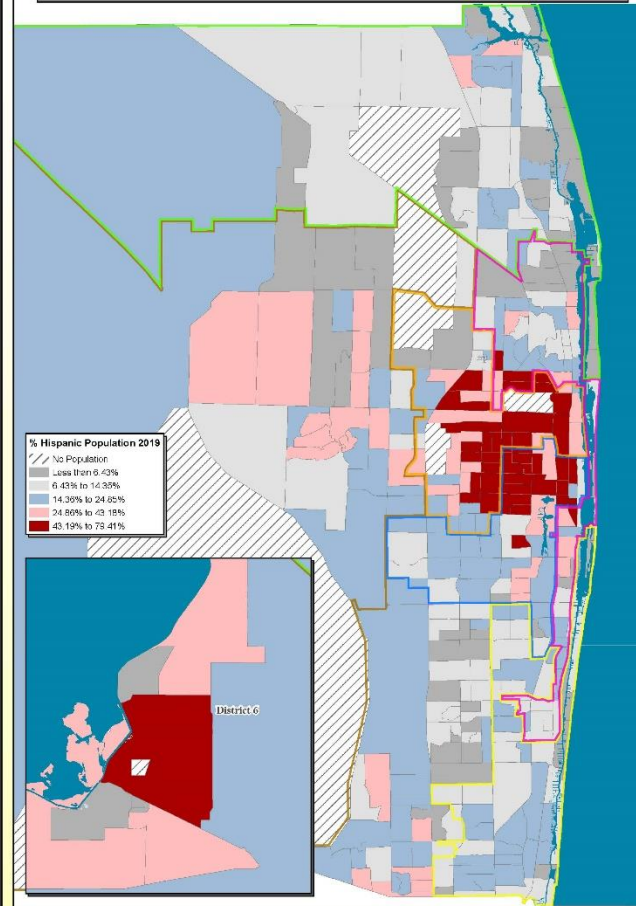


Planning, Zoning & Building



Palm Beach County

Hispanic Population 2019



DATE: 12/23/2022
 COUNTY: Palm Beach County
 DIVISION: Planning, Zoning & Building
 OFFICE: GIS/Map Services
 CONTACT: GIS/Map Services

Commission District

- 1
- 2
- 3
- 4
- 5
- 6
- 7



Planning, Zoning & Building



Redistricting Status

- May 2021: Redistricting timeline approved by BCC
- June 2021: Redistricting contract and redistricting criteria approved by BCC
- September 2021: Census information released
- Staff and redistricting consultant review of 2020 Census data and Commission district level population assessment performed
- Staff coordination with partners, including School District
- Staff coordination with consultant on conceptual maps
- November 2, 2021 (BCC Regular Meeting): BCC review of conceptual maps
 - <https://discover.pbcgov.org/Pages/redistricting.aspx>



Redistricting Next Steps

- **November 23, 2021 (BCC Workshop):** Permission to advertise an ordinance amending Commission District boundaries
- **December 7, 2021 (BCC Regular Meeting):** BCC adoption of an ordinance amending Commission District boundaries



District Boundaries

- **District boundaries must be drawn to meet the following criteria:**
 - Achieve population equity (10% or less variance among districts population) among Commission Districts
 - Adhere to Section 2 of the Voting Rights Acts of 1965, as amended and interpreted through case law
 - Follow major natural and man-made boundaries
 - Maintain integrity of Communities of interest, including municipal boundaries
 - Ensure compactness
 - Contiguity of Districts
 - Preserve the Core of existing voter's districts



Community Feedback

- Please submit your comments regarding the redistricting of County Commission district boundaries using the Q&A feature
- Comments will be evaluated by the redistricting consultant team and staff for consideration and will be summarized for the Board of County Commissioners at upcoming public hearings
- Remember, November 23rd, and December 7th are all public hearing dates with redistricting items and are open to the public for public participation
- Visit our website for more information and to submit comments:
<https://discover.pbcgov.org/Pages/redistricting.aspx>

