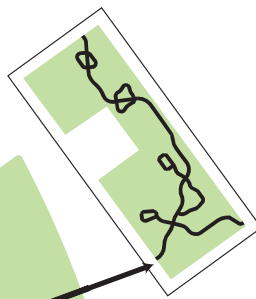
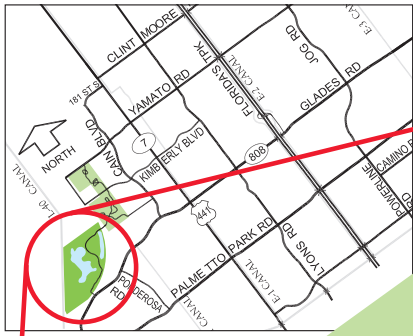
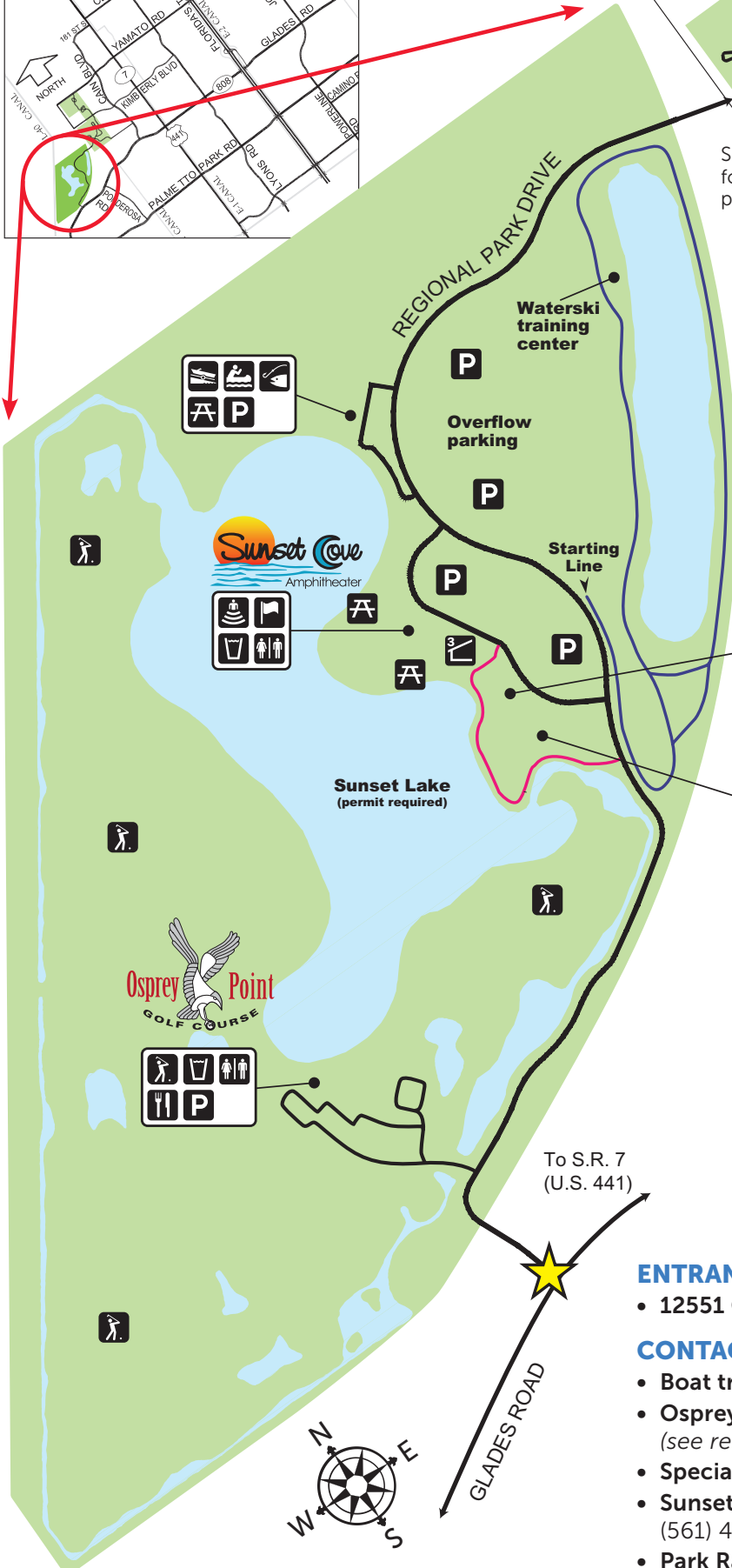


# (Southwest)



See reverse side for **northeast** portion of park.



## LEGEND

### ATTRACTIONS

- Amphitheater.....
- Golf course.....
- Barrier-free playground.....
- Dog park.....

### FACILITIES

- Drinking water.....
- Entrance/exit.....
- Snacks/refreshments.....
- Parking.....
- Restrooms.....
- Special event area.....

### PICNIC AREA

- Picnic table(s).....

### PLAY AREAS

- Playground.....

### RENTAL FACILITIES

- Sunset Pavilion.....

### TRAILS/PATHS

- Cross country course (1.7 miles).....
- Paved multipurpose paths (4.8 miles total).....

### WATER AMENITIES

- Boat ramp (trailer parking permit required).....
- Canoe/kayak access.....
- Fishing pier.....

Revised October 2022

### ENTRANCES:

- 12551 Glades Road

### CONTACT INFORMATION:




- Boat trailer parking permits (Sunset Lake): (561) 966-6631
- Osprey Point Golf Course: 12551 Glades Rd. (561) 482-2868 (see reverse side)
- Special event permits: (561) 966-7043
- Sunset Cove Amphitheater: 20405 Amphitheater Circle (561) 488-7414
- Park Ranger Supervisor: (561) 252-1714








# Burt Aaronson South County Regional Park (Northeast)

## LEGEND


### ATTRACTIONS

- Nature center 
- Tennis Learning Center 
- Waterpark/pool 

### FACILITIES

- Drinking water 
- Entrance/exit 
- Parking 
- Restrooms 
- Special event area 




### PICNIC AREA

- Picnic table(s) 









### PLAY AREAS

- Playground 



### RENTAL FACILITIES

- Community center / classroom rental 
- Cypress Pavilion 
- Pond Apple Pavilion 

### SPORTS

- Basketball courts (lighted) 
- Baseball field (sports provider use) 
- Multipurpose field (sports provider use) 
- Pickleball courts 
- Softball field (permit required) 
- Tennis courts (lighted) 
- Racquetball courts 
- Volleyball courts 

### TRAILS/PATHS

- Paved multipurpose paths (4.8 miles total) 
- Self-guided trail (boardwalk) 

## ENTRANCES: Located west of Boca Raton, Florida

- 11200 Park Access Road
- 11500 Yamato Road

## PARK HOURS: Sunrise - Sunset

- Lighted court facilities are open until 9:00 p.m.
- Lighted athletic fields (permit required) are open until 10:00 p.m.
- Facility hours vary according to season; visit [www.pbcparcs.com](http://www.pbcparcs.com) for current hours.

## CONTACT INFORMATION:

- Coconut Cove Waterpark & Community Center:** 20130 Regional Park Dr. (561) 274-1140
- Daggerwing Nature Center:** 11435 Park Access Road • (561) 629-8760
- Pavilion rental:** (561) 966-6611; for online reservations, visit [www.pbcparcs.com](http://www.pbcparcs.com).
- Park Ranger Supervisor:** (561) 252-1714
- Ballfield permits:** (561) 966-6620
- Special event permits:** (561) 966-7043
- Tennis Learning Center:** (561) 477-9660
- Park Ranger Supervisor:** (561) 252-1714

**PBCPARKS.COM**

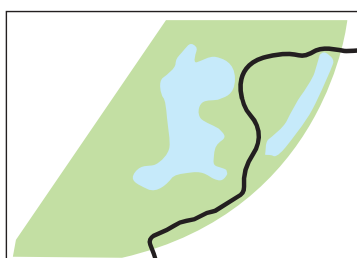
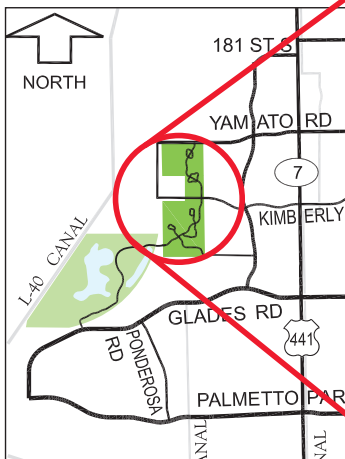
Stay connected with us!



Scan this code with your smart phone for a link to [www.pbcparcs.com](http://www.pbcparcs.com)

You'll need a free reader. Download it from your app store or marketplace. Search: QR Reader

Revised October 2022



See reverse side for southwest portion of park.

