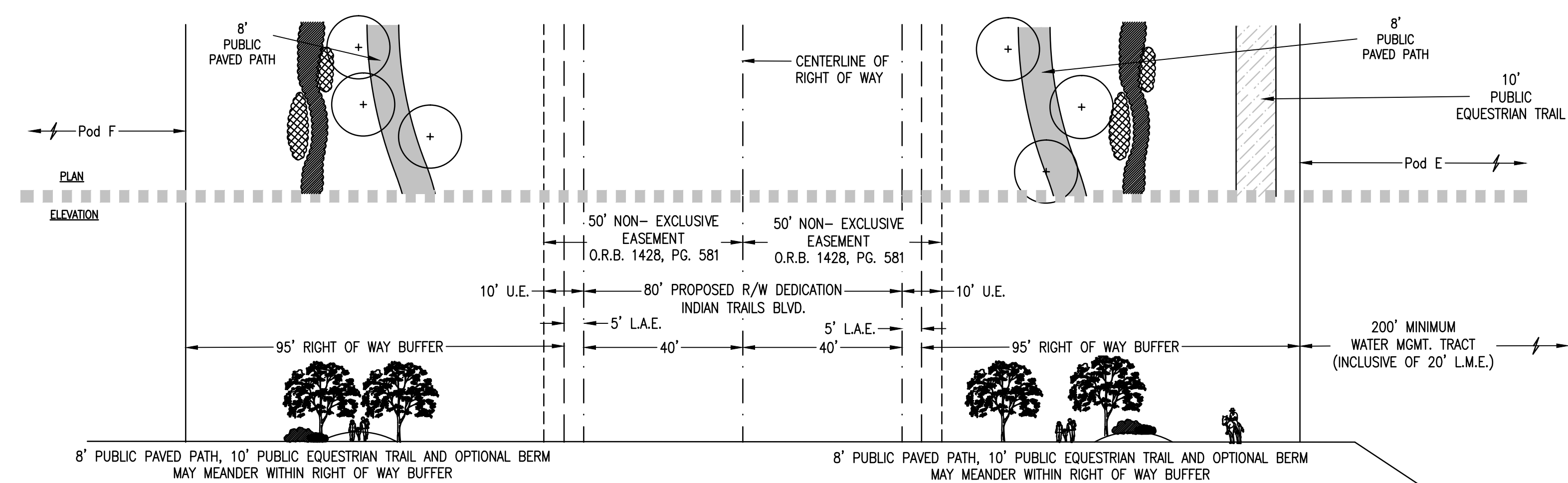


**Section 7 - 30' Type 2 Incompatibility Buffer**  
 Planting for this buffer shall consist of:  
 - Canopy trees 20' on center.  
 - A minimum 6' ht. continuous solid opaque visual screen composed of hedges or shrubs, either alone or in combination with a wall, fence and/or berm. A wall counts as 1 layer of planting; however, a wall shall require a continuous hedge along both sides of the wall and shall then satisfy the shrub planting requirement in lieu of the following:  
 - For each 100 linear feet of buffer length the following plants shall be provided:  
 25 large shrubs (36" ht) spaced 48" oc minimum  
 25 medium shrubs (24" ht) spaced 30" oc minimum  
 50 small shrubs (18" ht) spaced 24" oc minimum  
 200 ground cover (6" ht) plants

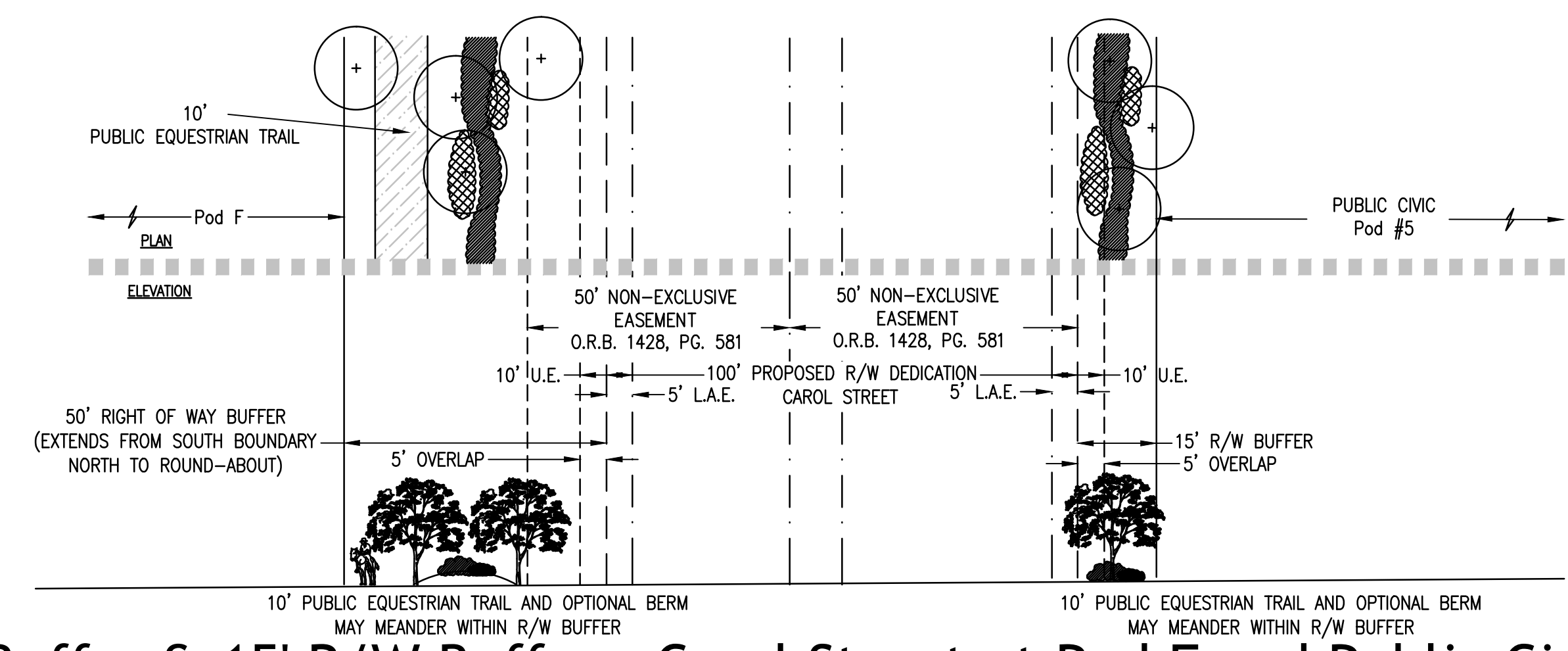
**Section 7 - 95' Perimeter Right of Way Buffer**  
 Planting for this buffer shall consist of:  
 - A minimum 2' ht. continuous opaque visual screen composed of planting alone or in combination with a fence/wall/berm.  
 - 1 Canopy tree per 25 linear feet.  
 - For each 100 linear feet of buffer length the following plants shall be provided:  
 25 large shrubs (36" ht) spaced 48" oc minimum  
 25 medium shrubs (24" ht) spaced 30" oc minimum  
 50 small shrubs (18" ht) spaced 24" oc minimum  
 200 ground cover (6" ht) plants

**8 - 30' Type 2 Incompatibility Buffer & 95' R/W Buffer - Indian Trails Blvd. at Public Civic #s 3, 4 & 5 and Pod E**



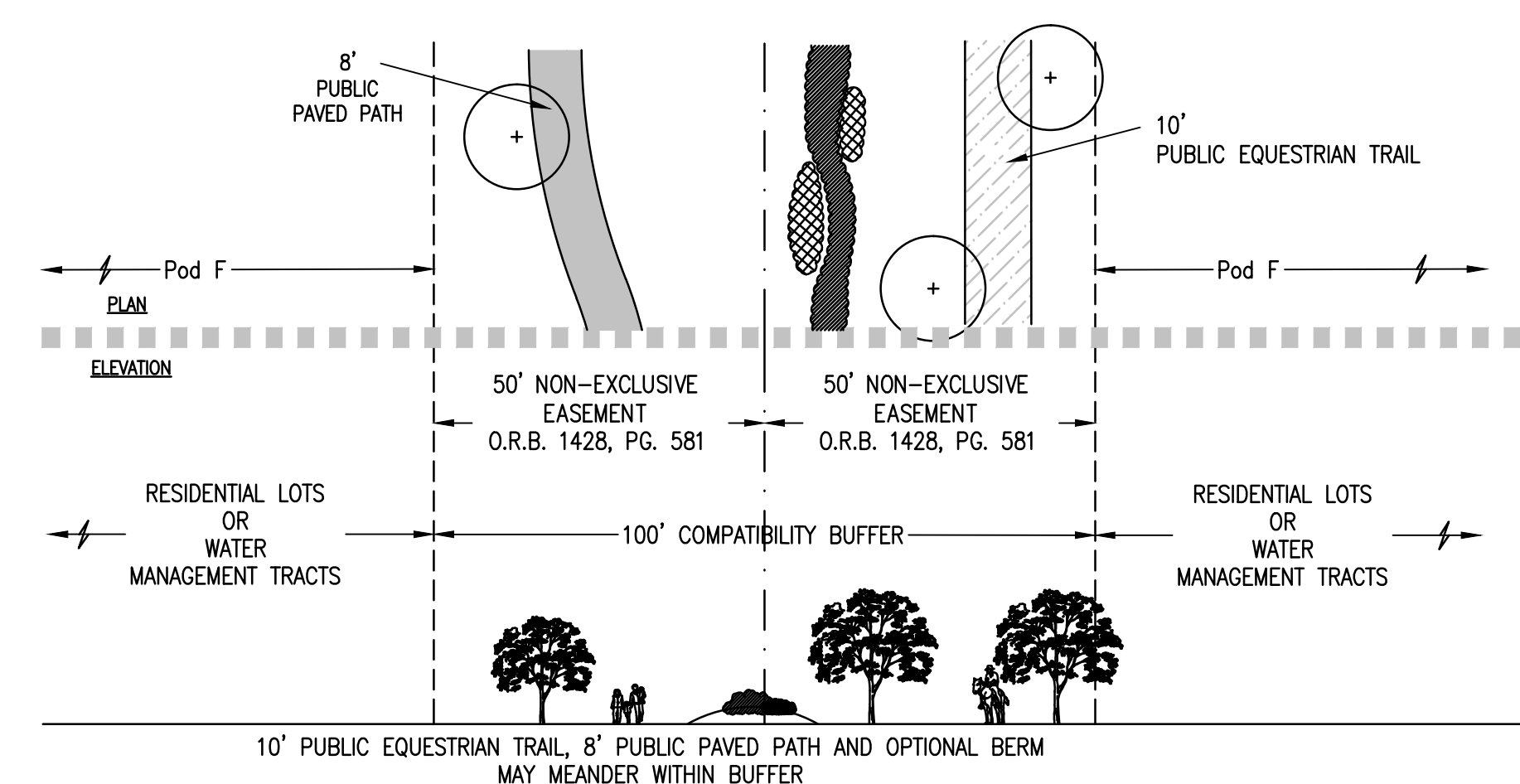
**Section 9 - 95' Right of Way Buffer**  
 Planting for this buffer shall consist of:  
 - A minimum 2' ht. continuous opaque visual screen composed of planting alone or in combination with a fence/wall/berm.  
 - 1 Canopy tree per 25 linear feet.  
 - For each 100 linear feet of buffer length the following plants shall be provided:  
 25 large shrubs (36" ht) spaced 48" oc minimum  
 25 medium shrubs (24" ht) spaced 30" oc minimum  
 50 small shrubs (18" ht) spaced 24" oc minimum  
 200 ground cover (6" ht) plants

**9 - 95' R/W Buffer - Indian Trails Blvd. at Pods E & F**



**Section 10 - 50' and 15' Right of Way Buffers**  
 Planting for each of these buffers shall consist of:  
 - A minimum 2' ht. continuous opaque visual screen composed of planting alone or in combination with a fence/wall/berm.  
 - 1 Canopy tree per 25 linear feet.  
 - For each 100 linear feet of buffer length the following plants shall be provided:  
 25 large shrubs (36" ht) spaced 48" oc minimum  
 25 medium shrubs (24" ht) spaced 30" oc minimum  
 50 small shrubs (18" ht) spaced 24" oc minimum  
 200 ground cover (6" ht) plants

**10 - 50' R/W Buffer & 15' R/W Buffer - Carol Street at Pod F and Public Civic Pod #5**



**Section 11 - 100' Type 1 Compatibility Buffer**  
 Planting for this buffer shall consist of:  
 - 1 Canopy tree per 25 linear feet.  
 - For each 100 linear feet of buffer length the following plants shall be provided:  
 25 large shrubs (36" ht) spaced 48" oc minimum  
 25 medium shrubs (24" ht) spaced 30" oc minimum  
 50 small shrubs (18" ht) spaced 24" oc minimum  
 200 ground cover (6" ht) plants

**11 - 100' Type 1 Compatibility Buffer - Within Pod F**

**PALM BEACH WEST ASSOCIATES I, LLLP**  
 1600 SAWGRASS CORPORATE PKWY SUITE 400  
 SUNRISE, FLORIDA 33323  
 954-753-1730

**Consultants:**  
**CIVIL ENGINEER**  
 GLH Engineering, LLC  
 1600 Sawgrass Corporate Pkwy Suite 400  
 Sunrise, FL 33323  
 954-753-1730  
**SURVEYOR**  
 Sand and Hills Survey, Inc.  
 8461 Lake Worth Road, Suite 410  
 Lake Worth, FL 33467  
 (561) 209-6048  
**TRAFFIC ENGINEER**  
 Simmons and White  
 2581 Metrocentre Blvd. Suite 3  
 West Palm Beach, FL 33407  
 (561) 478-7848  
**PLANNERS**  
 Urban Design Kilday Studios  
 610 Clematis Street, Suite CU02  
 West Palm Beach, FL 33401  
 (561) 366-1100

**Project:**  
**INDIAN TRAILS GROVE - PUD**

Palm Beach County, Florida  
**Sheet title:**  
**PRELIMINARY Regulating Plan**

**Date:**  
**2015-07-15**  
**Revisions:**  
 2015-09-28 Resubmittal

**Amendments:**

**Zoning Stamps:**

**Sheet number:**  
**PRP-9**