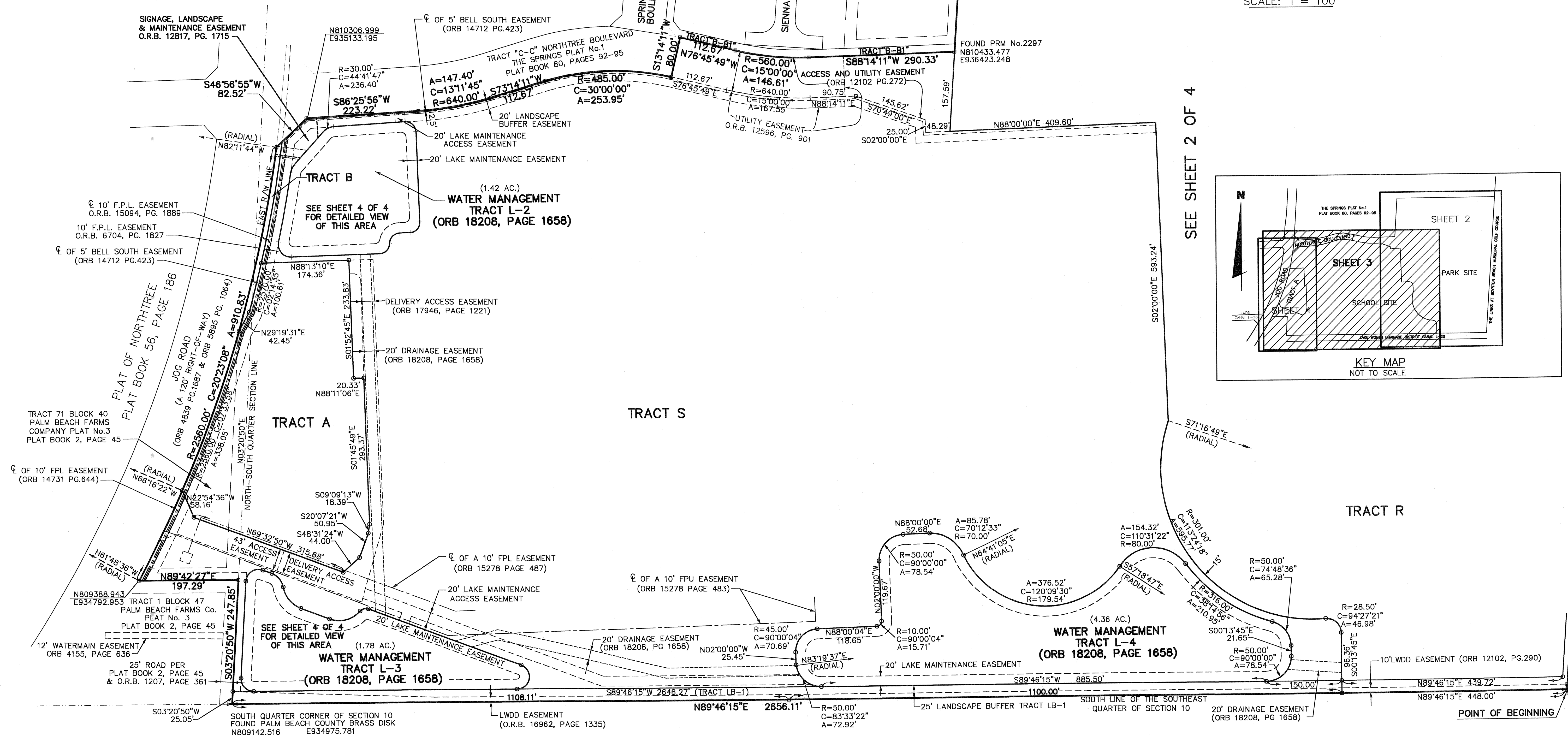
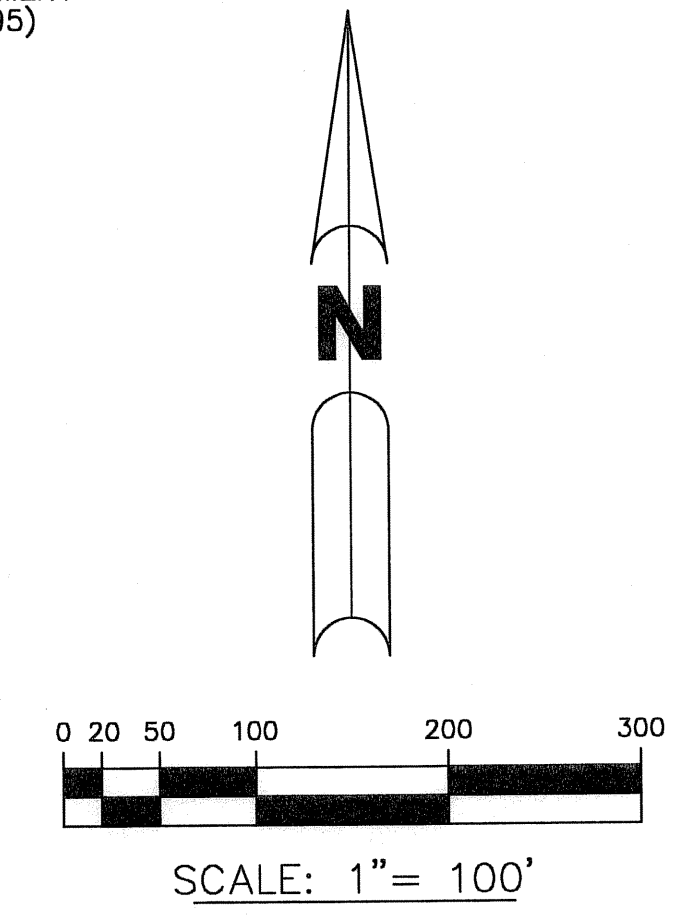


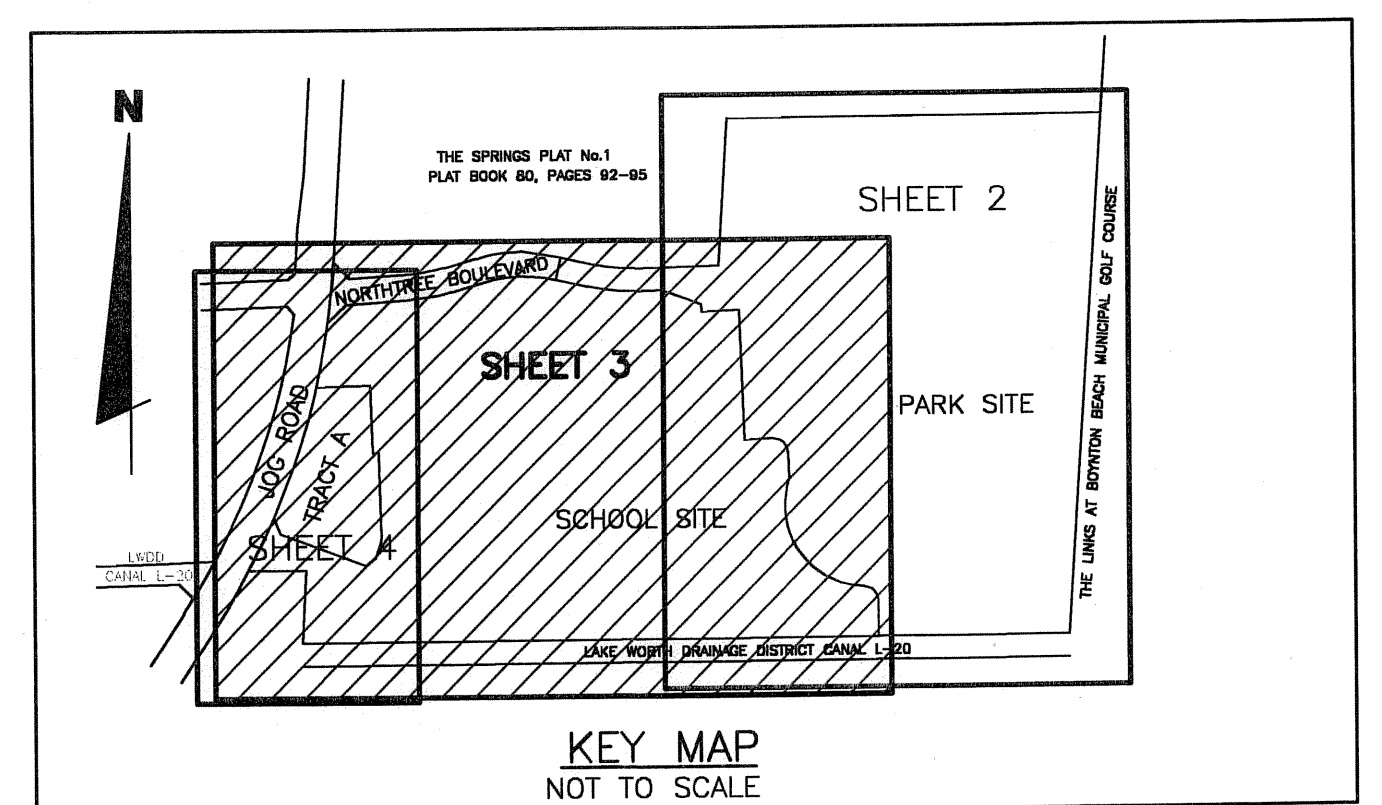
WEST BOYNTON DISTRICT PARK 'B' THE SPRINGS P.U.D.

LYING IN SECTION 10, TOWNSHIP 45 SOUTH, RANGE 42 EAST,
PALM BEACH COUNTY, FLORIDA, AND A REPLAT OF A PORTION OF TRACT 71, BLOCK 40, OF
PALM BEACH FARMS COMPANY PLAT No.3, RECORDED IN PLAT BOOK 2, PAGE 45, OF THE
PUBLIC RECORDS OF PALM BEACH COUNTY, FLORIDA
JANUARY 2005 SHEET 3 OF 4

THIS INSTRUMENT PREPARED BY:
JOHN E. PHILLIPS, III, P.S.M. 4826, STATE OF FLORIDA
BROWN & PHILLIPS, INC.
PROFESSIONAL SURVEYING SERVICES
901 NORTHPOINT PKWY., SUITE 305
WEST PALM BEACH, FLORIDA 33407
LB 6473



SEE SHEET 2 OF 4



SUBDIVISION West Boynton Dist Park B - The Springs
BOOK 100 PAGE 178
FLOOD MAP # 1854
ZONING PUD
QUAD # 34
SE
TAZ 945
PUD NAME The Springs

LAKE WORTH DRAINAGE DISTRICT CANAL L-20
ORB 4652 PAGE 529
ORB 3416 PAGE 563