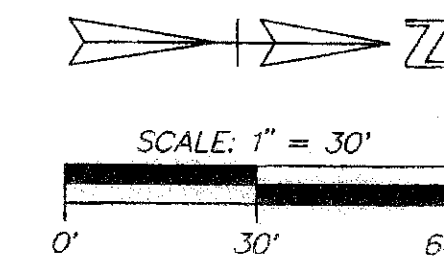


# ASCOT-LYONS & ATLANTIC PUD PRESERVE PARCEL 2

PETITION NO. PDD 2004-369 (ASCOT - LYONS & ATLANTIC PUD)  
 BEING A REPLAT OF A PORTION OF TRACTS 41, 42, 43 AND 44,  
 BLOCK 52, PALM BEACH FARMS COMPANY PLAT NO. 3 (PLAT  
 BOOK 2, PAGES 45-54), SECTION 24, TOWNSHIP 45 SOUTH, RANGE  
 41 EAST, PALM BEACH COUNTY, FLORIDA

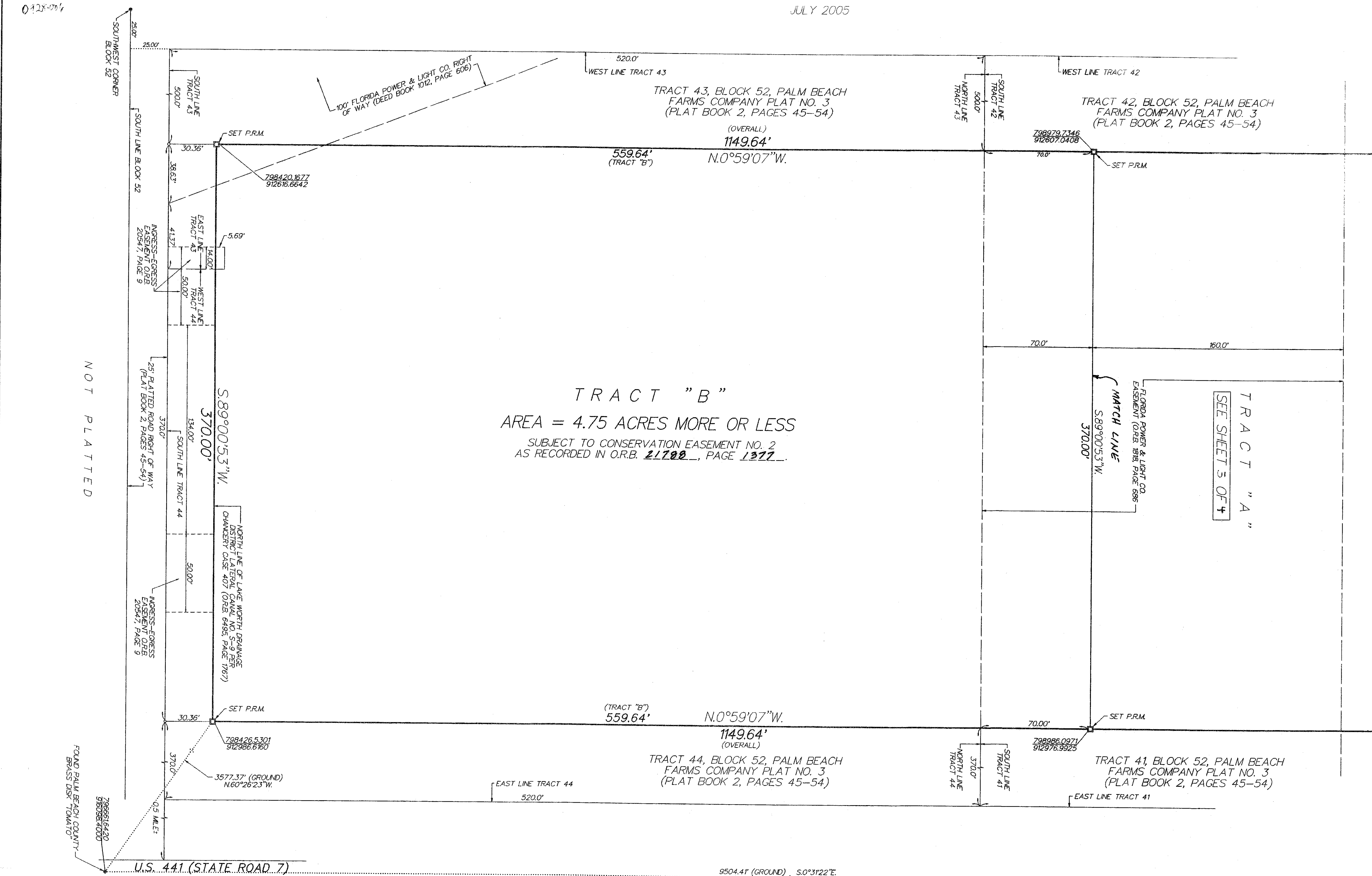
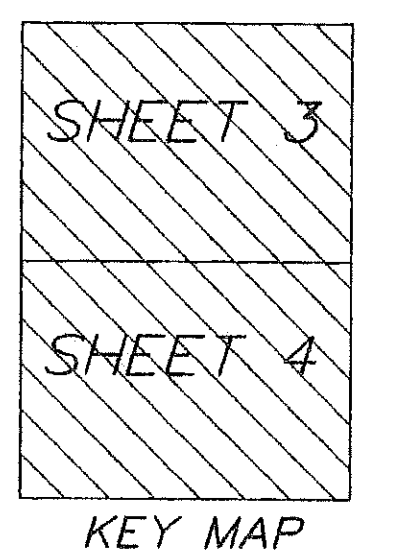
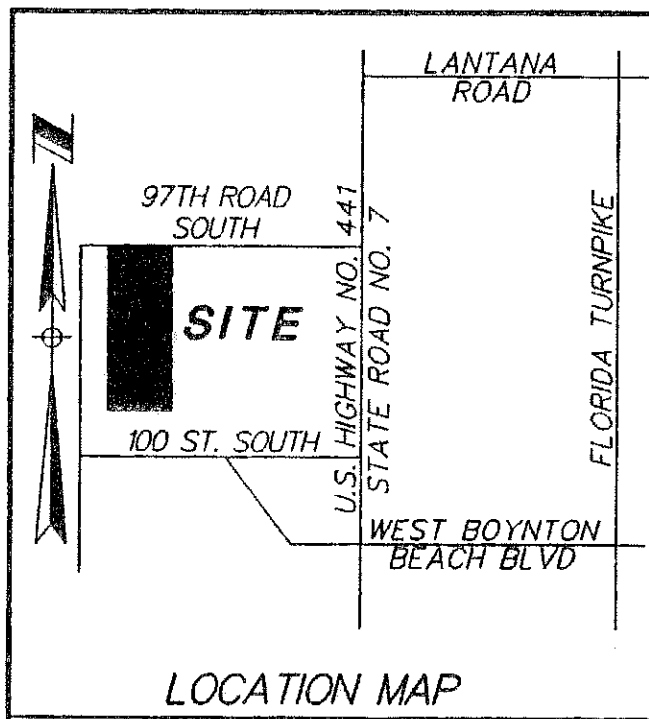
SHEET 4 OF 4  
 JULY 2005

81



COUNTY OF PALM BEACH  
 STATE OF FLORIDA  
 THIS PLAT WAS FILED FOR RECORD AT \_\_\_\_\_  
 THIS \_\_\_\_\_ DAY OF \_\_\_\_\_  
 20\_\_\_\_ AND DULY RECORDED IN PLAT BOOK NO. \_\_\_\_\_  
 ON PAGE \_\_\_\_\_  
 SHARON R. BOCK, CLERK OF CIRCUIT COURT  
 AND COMPTROLLER  
 BY \_\_\_\_\_ D.C.

LEGEND:  
 P.R.M. = PERMANENT REFERENCE  
 MONUMENT (4"x4" CONCRETE MONUMENT  
 WITH BRASS CAP)  
 O.R.B. = OFFICIAL RECORD BOOK



Subdivision:  
 Ascot-Lyons & Atlantic PUD  
 Block 52  
 Plat No. 3  
 Flood Zone: A-1  
 Zoning: ALR-PUD  
 Quad: 65  
 SE  
 Tax: 747  
 PUD Name:

FOUND PALM BEACH COUNTY BRASS DISK CORNER  
 806.155.8253  
 9160116621