TEN TWENTY LANGER

BEING A REPLAT OF LOT 3, BLOCK H, JOHN B. REID'S VILLAGE, ACCORDING TO THE PLAT THEREOF AS RECORDED IN PLAT BOOK 21, PAGE 95 (P.R.P.B.CO.), BEING IN SECTION 16, TOWNSHIP 46 SOUTH, RANGE 43 EAST, CITY OF DELRAY BEACH, PALM BEACH COUNTY, FLORIDA

142

COUNTY OF PALM BEACH
STATE OF FLORIDA

THIS PLAT WAS FILED FOR RECORD AT _____
THIS _____ DAY OF _____
2017, AND DULY RECORDED IN PLAT BOOK NO.
_____ ON PAGE _____
SHARON R. BOCK, CLERK AND COMPTROLLER
BY _____ D.C.

MARCH 2017
SHEET 2 OF 2

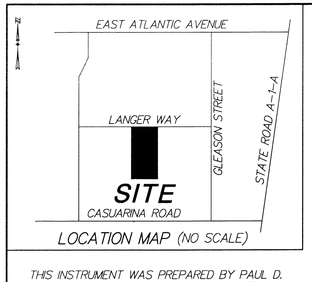

LOCATION MAP (NO SCALE)

THIS INSTRUMENT WAS PREPARED BY PAUL D. ENGLE, IN THE OFFICE OF O'BRIEN, SUITER & O'BRIEN, INC., 955 N.W. 17TH AVENUE, SUITE K-1, DELRAY BEACH, FLORIDA 33445 (561) 276-4501

SCALE: 1" = 10'

0' 10' 20' 30'

LEGEND:

℄ = CENTERLINE

P.R.M. = PERMANENT REFERENCE MONUMENT (4"X4" CONCRETE MONUMENT STAMPED "PRM LB3513) UNLESS STATED OTHERWISE

P.R.P.B.CO. = PUBLIC RECORDS OF PALM BEACH COUNTY

SECTION 16/46/43 = SECTION 16, TOWNSHIP 46 SOUTH, RANGE 43 EAST

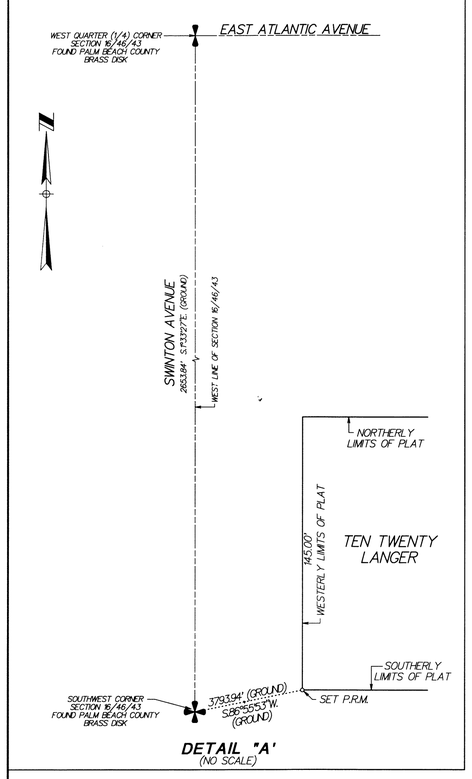
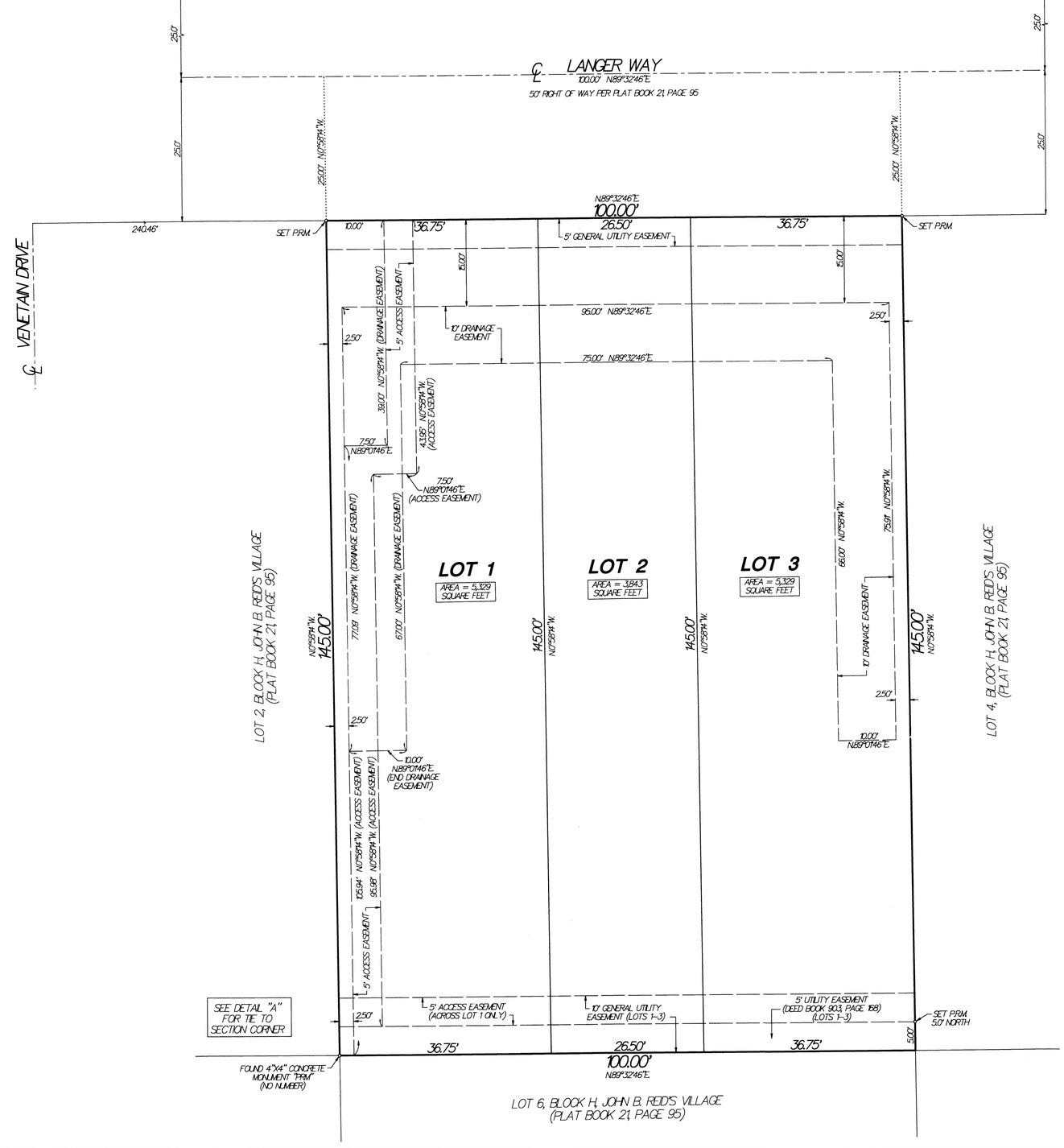
DETAIL "A"
(NO SCALE)