


41-110

DEL MAR PLAZA SUB - DIVISION NO. 1

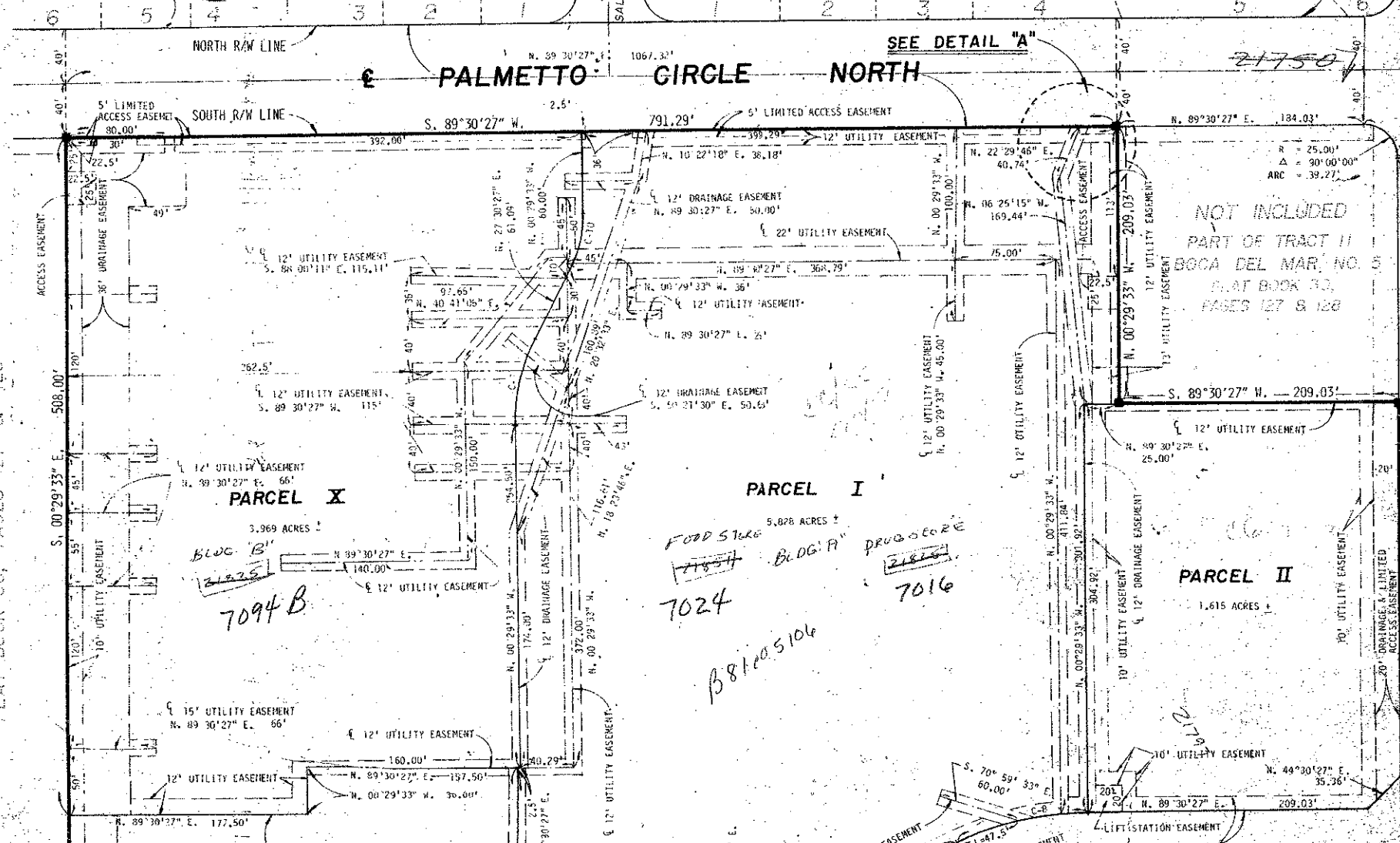
A REPLAT OF A PORTION OF TRACT II, BOCA DEL MAR NO. 5 RECORDED IN
PLAT BOOK 30, PAGES 127 & 128, PUBLIC RECORDS OF PALM BEACH COUNTY,
FLORIDA AND LYING IN SECTION 21, TOWNSHIP 47 SOUTH, RANGE 42 EAST.
PALM BEACH COUNTY, FLORIDA

DEL MAR VILLAGE, SECTION 1
PLAT BOOK 30, PAGES 131 - 133

DATE: AUGUST 1980 BLOCK 5 SAN SALVADOR BLOCK 1 SHEET 3 OF 3 SHEETS



110



PART OF TRACT II
BOCA DEL MAR NO. 5
PLAT BOOK 30, PAGES 127 & 128

PARCEL X
3.969 ACRES

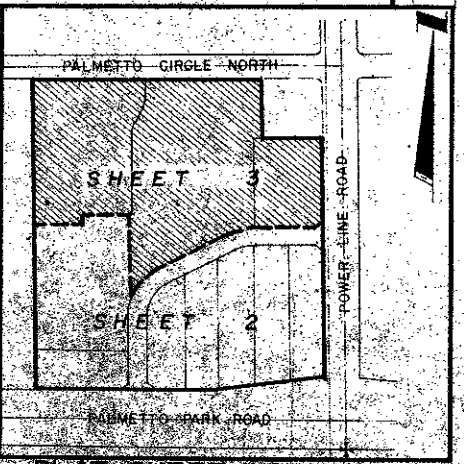
PARCEL I
5.828 ACRES

PARCEL II
1.615 ACRES

Handwritten notes:
FOOD STORE 7024
Bldg. A 7016
Bldg. B 7094 B
B81005106
PROPOSED 7016

POWER LINE
NEAR R/W LINE THIS PLAT

PALM BEACH A.C. TRACT 22
PLAT BOOK 30, PAGES 85 & 86

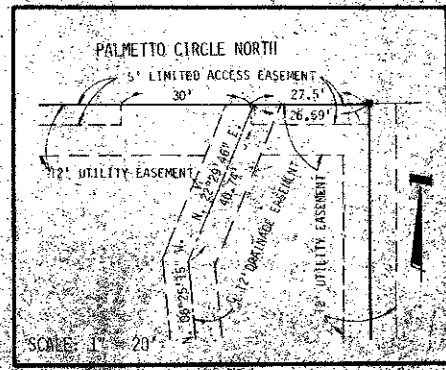


PLAT SHEET INDEX MAP

MATCH LINE SHEET 2 OF 3 SHEETS

MATCH LINE SHEET 2 OF 3 SHEETS

DETAIL "A"



THIS INSTRUMENT WAS PREPARED BY
MICHAEL E. SPERRY BY DAILEY-FOTONIX, INC.
1028 SOUTH HILLCREST TRAIL
WEST PALM BEACH, FLORIDA

Handwritten notes:
Map for correct
part c6
part c6
part c6
0205-312

SURVEYOR'S NOTES
1. ALL MONUMENTS REFERENCED IN THIS PLAT ARE TO BE MAINTAINED AND PROTECTED.
2. THE BEARING AND DISTANCE REFERENCED TO THE BEARING MONUMENT IN THIS PLAT OF BOCA DEL MAR NO. 5 IS TO BE MAINTAINED AND PROTECTED.
3. THE 12' UTILITY EASEMENT AS SHOWN HEREON SHALL REMAIN THE PROPERTY OF THE STATE AND SHALL NOT BE ABANDONED OR

Dailey-Fotonix, Inc.
land surveyors, planners, engineers