45/71

CALBUT GENPAR TRACT A

A PART OF PALM BEACH PARK OF COMMERCE, A P.I.P.D.

SITUATE IN SECTION 17, 18, & 19, TOWNSHIP 41 SOUTH, RANGE 41 EAST, PALM BEACH COUNTY, FLORIDA.

JANUARY, 1983

SHEET 2 OF 2

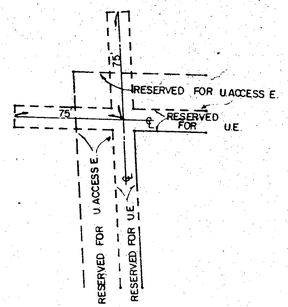

DETAIL 1" = 50'

ACKNOWLEDGEMENT

STATE OF FLORIDA)
COUNTY OF PALM BEACH)

BEFORE ME PERSONALLY APPEARED JORGEN HUBSCHMAN, TO ME WELL KNOWN AND KNOWN TO ME TO BE THE INDIVIDUAL DESCRIBED IN AND WHO EXECUTED THE FOREGOING INSTRUMENT, AND ACKNOWLEDGED BEFORE ME THAT HE EXECUTED SAID INSTRUMENT BY AFFIXING HIS MARK OF "X" BEING UNABLE TO SIGN HIS NAME AND FURTHER ACKNOWLEDGES THAT HE INTENDED THE SAME TO SERVE AS HIS SIGNATURE FOR THE PURPOSES EXPRESSED THEREIN.

WITNESS MY HAND AND OFFICIAL SEAL THIS 28th DAY OF January, 1983.

MY COMMISSION EXPIRES:
Notary Public, State of Florida at Large
My Commission expires March 10, 1984
Bonded through Cornelius, Johnson & Clark, Inc.

NOTARY PUBLIC

0 50 100 200
1" = 100'

71

STATE OF FLORIDA
COUNTY OF PALM BEACH

THIS PLAT WAS FILED FOR RECORD AT _____
THIS _____ DAY OF _____
AD, 1983 AND DULY RECORDED IN PLAT BOOK _____ ON PAGES _____ AND _____.

JOHN B. DUNKLE, CLERK
CIRCUIT COURT
BY: _____ DC.

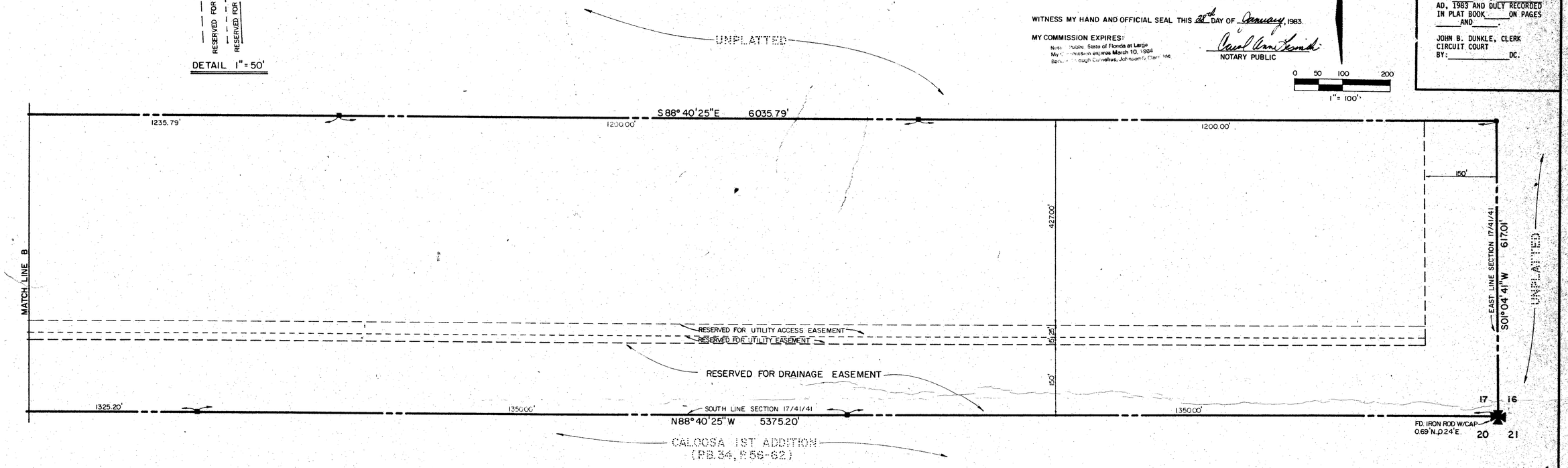

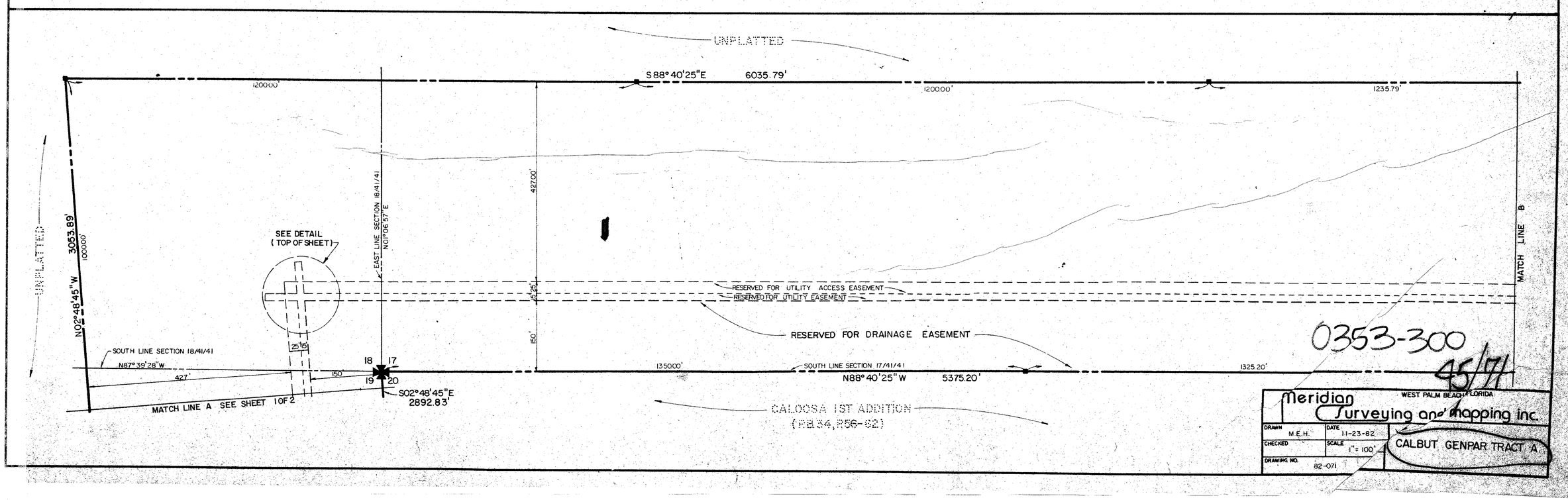

0353-300

45/71

Meridian Surveying and Mapping Inc.
WEST PALM BEACH, FLORIDA

DRAWN M.E.H.	DATE 11-23-82	CALBUT GENPAR TRACT A
CHECKED	SCALE 1" = 100'	
DRAWING NO. 82-071		