

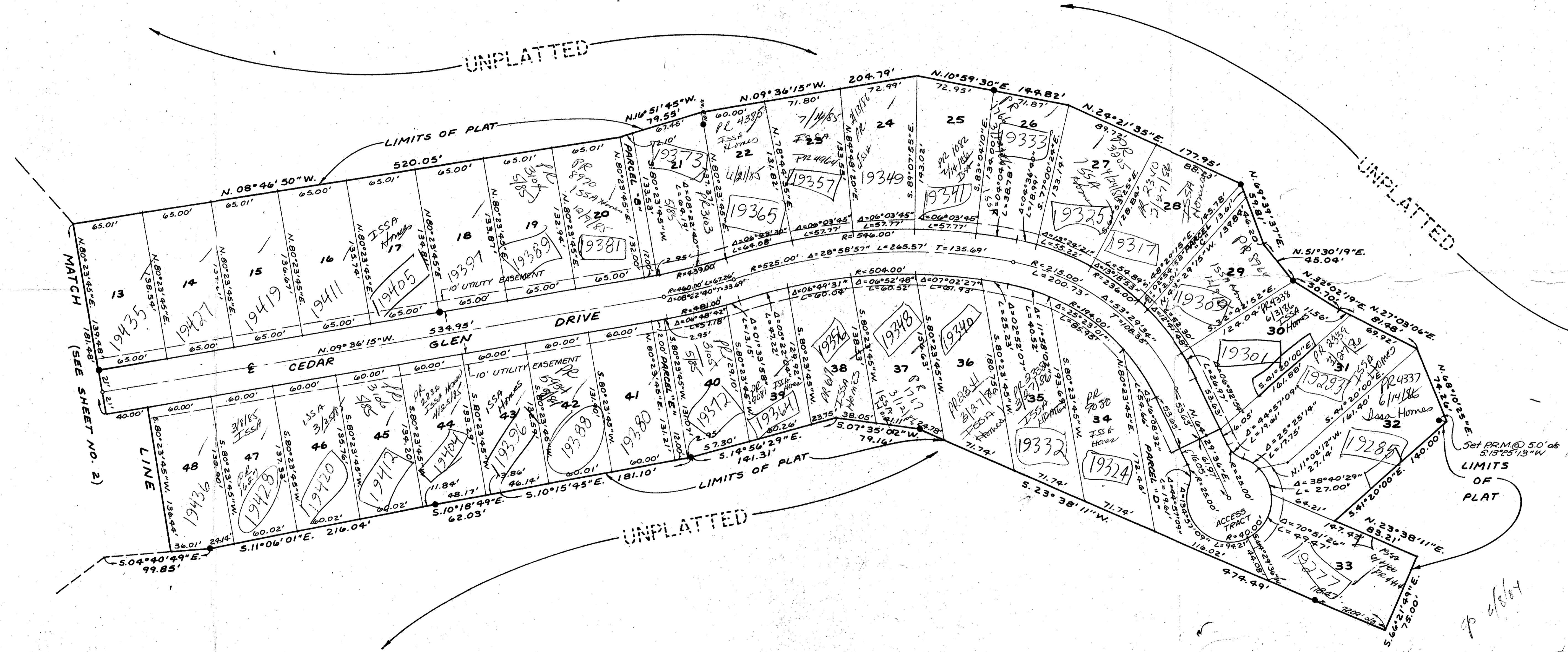


47/84

PARCEL H-4 CEDAR GLEN IN BOCA WEST - P. U. D.

IN PART OF SECTION 9, TOWNSHIP 47 SOUTH, RANGE 42 EAST
PALM BEACH COUNTY, FLORIDA
IN 3 SHEETS SHEET NO. 3

CEE & JENSON
ENGINEERS - ARCHITECTS - PLANNERS, INC.
WEST PALM BEACH, FLORIDA
OCTOBER 1983
SCALE IN FEET SCALE: 1"=50'

STATE OF FLORIDA
COUNTY OF PALM BEACH
This plat was filed for
record at _____ M, this _____ day
of _____ 1983, and duly
recorded in Plat Book No. _____
on Page _____
JOHN B. DUNKLE
Clerk Circuit Court
By: _____ D.C.



SUBDIVISION #	47	PAGE	1
BOOK	15	FLOOD MAP #	2008
FLOOD ZONE	15	ZONING	AR
QUAD #	53	ZIP CODE	33404
SE	N/A		
PUD NAME	BOCA WEST		

47/84

PARCEL H4
CEDAR GLEN IN BOCA WEST
0214-313