50/35

DRAWING NUMBER

50/35

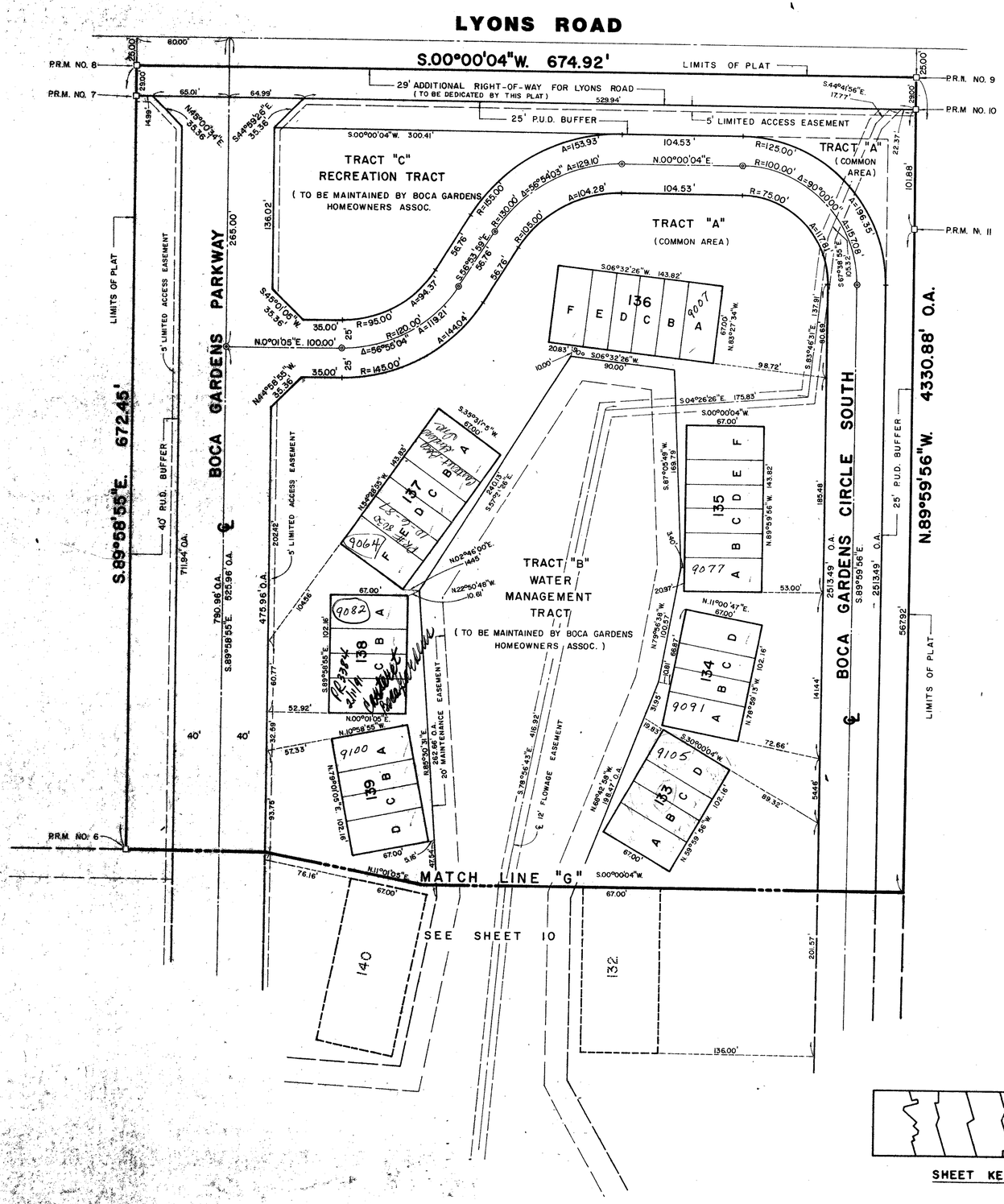

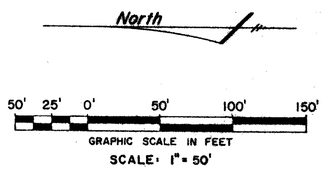

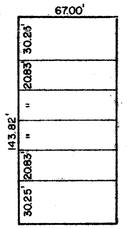

TYPICAL TOWNHOME DETAIL

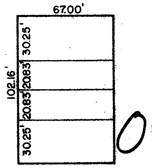

TYPICAL TOWNHOME DETAIL

0407-000

6/07/40

50/35

SUBDIVISION
BOCA
FLOOD ZONE B
PAGE 2
LOT MAP # 0
ZONING RS
LA PUD
ZIP CODE 33433
PUD NAME BOCA GARDENS

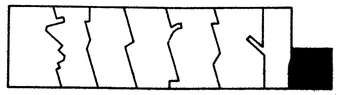

SHEET KEY MAP

PLAT OF
Boca Gardens
(A P.U.D.)
PALM BEACH COUNTY FLORIDA

WILLIAM E. WALLACE, INC.
CONSULTING ENGINEERS, LAND PLANNERS & SURVEYORS
9178 ALTERNATE A1A, LAKE PARK, FL. 33410 • 305/842-4233

FIELD:	M. BONIN	JOB NO.:	83-1314C	F.B.	PG.
OFFICE:	R. RODANO	DATE:	AUGUST, 1984	DWG. NO.:	83-1314C
CK'D:	DJM	REF:		SHEET	11 OF 11