

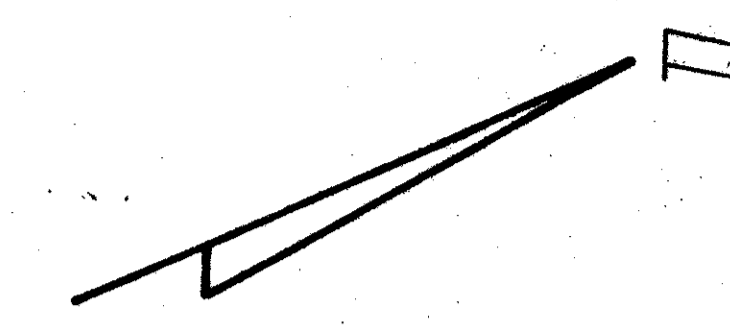
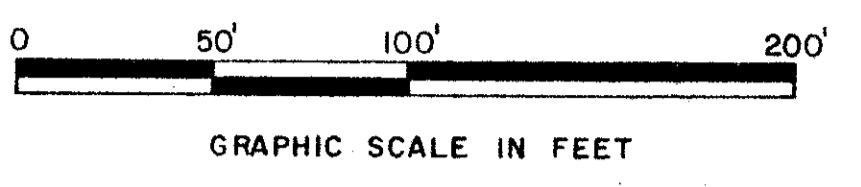
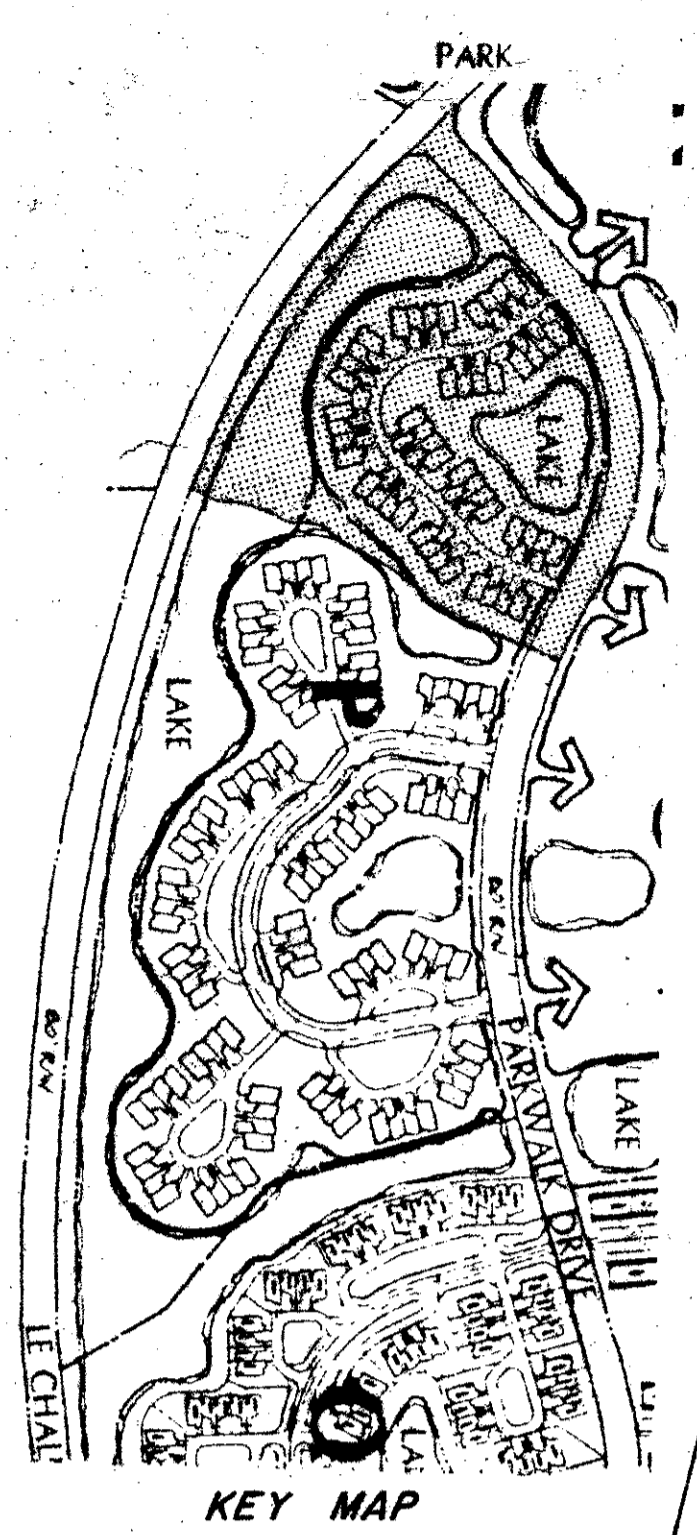
DRAWING NUMBER
50/161

PARKWALK - PLAT NO. 4

A PORTION OF A (P.U.D.)
SECTION 14 & 15, TOWNSHIP 45 SOUTH, RANGE 42 EAST
PALM BEACH COUNTY, FLORIDA - MAY, 1984

50/161

STATE OF FLORIDA
COUNTY OF PALM BEACH
This Plat was filed for record at _____ M.
this _____ day of _____
19 _____, and duly recorded in Plat Book No. _____
on page _____
JOHN B. DUNKLE, Clerk Circuit Court
By _____, D.C.



DRAWING NUMBER

DRAWING NUMBER

DRAWING NUMBER

CURVE DATA TABLE

CURVE	RADIUS	CENTRAL ANGLE	ARC LENGTH	CURVE	RADIUS	CENTRAL ANGLE	ARC LENGTH
C-1	175'	07°32'44"	23.05'	C-61	50'	10°20'39"	9.03'
C-2	175'	14°18'07"	43.68'	C-62	50'	10°25'09"	9.09'
C-3	175'	20°25'45"	62.40'	C-63	50'	10°22'35"	9.06'
C-4	100'	04°01'42"	7.03'	C-64	50'	10°22'33"	9.05'
C-5	100'	37°41'08"	66.77'	C-65	50'	10°22'32"	9.05'
C-6	100'	36°27'33"	63.63'	C-66	50'	10°22'37"	9.06'
C-7	100'	12°02'48"	21.03'	C-67	300'	02°09'48"	11.33'
C-8	100'	51°48'21"	90.42'	C-68	25'	36°47'00"	16.05'
C-9	100'	16°06'03"	24.72'	C-69	50'	58°53'54"	51.40'
C-10	100'	36°30'22"	63.72'	C-70	50'	10°40'54"	9.32'
C-11	100'	22°13'30"	38.79'	C-71	50'	26°33'50"	23.18'
C-12	100'	00°11'15"	0.33'	C-72	50'	53°26'53"	29.18'
C-13	100'	27°27'52"	47.93'	C-73	180'	18°48'08"	59.07'
C-14	100'	62°32'08"	109.15'	C-74	180'	30°23'31"	95.48'
C-15	50'	09°48'50"	8.56'	C-75	50'	46°18'41"	40.41'
C-16	50'	32°17'41"	28.18'	C-76	50'	54°13'30"	47.32'
C-17	50'	33°03'48"	28.85'	C-77	400'	06°08'22"	36.43'
C-18	565'	10°13'20"	100.80'	C-78	130'	04°43'31"	14.85'
C-19	565'	03°43'17"	36.70'	C-79	25'	60°00'00"	26.18'
C-20	565'	03°43'17"	36.70'	C-80	25'	46°49'13"	20.43'
C-21	565'	06°38'59"	65.57'	C-81	25'	63°10'47"	27.57'
C-22	565'	06°38'59"	65.57'	C-82	25'	20°45'40"	9.06'
C-23	565'	03°43'17"	36.70'	C-83	25'	20°45'10"	9.05'
C-24	565'	03°43'17"	36.70'	C-84	25'	20°45'10"	9.06'
C-25	565'	06°39'18"	65.63'	C-85	25'	00°20'19"	2.36'
C-26	565'	06°39'16"	65.62'	C-86	240'	11°45'38"	49.26'
C-27	565'	03°43'17"	36.70'	C-87	240'	00°18'51"	18.07'
C-28	565'	63°43'17"	36.70'	C-88	25'	26°26'00"	11.53'
C-29	565'	06°39'15"	65.62'	C-89	25'	28°58'47"	12.64'
C-30	565'	06°39'20"	65.63'	C-90	50'	50°31'13"	44.09'
C-31	565'	03°43'17"	36.70'	C-91	340'	06°17'51"	37.37'
C-32	565'	03°43'17"	36.70'	C-92	340'	12°24'14"	73.61'
C-33	565'	03°44'13"	36.85'	C-93	120'	14°20'12"	30.03'
C-34	50'	51°38'29"	45.08'	C-94	50'	28°58'47"	25.29'
C-35	50'	15°44'09"	13.73'	C-95	50'	26°26'00"	16.09'
C-36	50'	01°10'52"	1.03'	C-96	25'	36°52'12"	23.07'
C-37	50'	35°50'08"	31.27'	C-97	25'	90°00'00"	39.27'
C-38	50'	42°17'59"	36.91'	C-98	25'	143°07'48"	62.45'
C-39	50'	32°24'06"	28.28'	C-99	25'	143°13'00"	62.49'
C-40	100'	35°52'12"	62.60'	C-100	25'	36°47'00"	16.05'
C-41	100'	24°07'48"	42.11'	C-101	100'	26°51'57"	46.89'
C-42	50'	34°36'25"	30.20'	C-102	100'	26°55'20"	46.99'
C-43	50'	25°17'42"	22.07'	C-103	150'	12°44'36"	33.36'
C-44	50'	24°69'39"	21.08'	C-104	150'	14°09'01"	37.05'
C-45	50'	36°05'50"	31.50'	C-105	150'	14°09'01"	37.06'
C-46	50'	00°26'51"	0.39'	C-106	150'	12°44'37"	33.36'
C-47	50'	27°19'59"	23.86'	C-107	150'	12°44'37"	33.36'
C-48	50'	32°41'14"	28.53'	C-108	150'	14°09'01"	37.05'
C-49	50'	05°54'36"	5.16'	C-109	150'	14°09'01"	37.05'
C-50	50'	13°04'11"	20.13'	C-110	150'	12°43'15"	33.30'
C-51	50'	12°47'34"	11.16'	C-111	150'	06°55'40"	18.14'
C-52	50'	13°38'26"	11.90'	C-112	75'	68°36'03"	11.26'
C-53	1840'	00°48'59"	26.22'	C-113	50'	08°36'03"	7.51'
C-54	1840'	03°39'16"	117.36'	C-114	125'	26°53'38"	58.67'
C-55	50'	11°10'37"	9.75'	C-115	50'	57°14'24"	49.95'
C-56	50'	34°13'12"	29.86'	C-116	50'	14°40'34"	12.81'
C-57	25'	36°56'12"	16.09'	C-117	50'	30°24'01"	26.53'
C-58	50'	26°16'24"	22.93'	C-118	50'	12°09'50"	10.61'
C-59	50'	10°35'47"	7.75'	C-119	50'	01°25'24"	1.24'
C-60	50'	88°52'25"	77.56'	C-120	50'	33°29'40"	29.23'
				C-121	50'	29°41'00"	25.90'
				C-122	50'	50°45'42"	33.54'
				C-123	50'	57°29'35"	50.17'

50/161

REVISION - Parkway 4
BOOK 50
PAGE 161
DATE PLATED 1851
BY RS
PUD 4
PUD NAME Parkwalk
3307

0270-002

ROSSI AND MALAVASI
ENGINEERS, INC.
WEST PALM BEACH,
FLORIDA

PARKWALK
PLAT NO. 4
IN 4 SHEETS SHEET NO. 4

Date	MAY, 1984	Designed	R. ANDERSON	Scale	1" = 50'	Sheet	4 of 4
Approved		Drawn	D. FREDERICK	Job No.	4225-84		
		Checked		File No.			

THIS INSTRUMENT WAS PREPARED BY JOSEPH M. TUCKER IN THE OFFICES OF ROSSI AND MALAVASI ENGINEERS, INC. 1675 PALM BEACH LAKES BOULEVARD, WEST PALM BEACH, FLORIDA 33401
TELEPHONE: 737-0555 689-0554

NKA THE MODIFICATIONS AT ABERDEEN
AMENDMENT RECORDED ORA 675 P. 20

L A K E
DRAINAGE EASEMENT
(TO BE MAINTAINED BY PARKWALK PROPERTY OWNERS ASSOCIATION)

L A K E
DRAINAGE EASEMENT
(TO BE MAINTAINED BY PARKWALK PROPERTY OWNERS ASSOCIATION)

L A K E
DRAINAGE EASEMENT
(TO BE MAINTAINED BY PARKWALK PROPERTY OWNERS ASSOCIATION)

DRAWING NUMBER

DRAWING NUMBER

DRAWING NUMBER