

50/202

A PART OF BOCA RIO, P.U.D.

REPLAT OF BOCA RIO NORTH

BEING A REPLAT OF TRACTS B, C, E AND H,
BOCA RIO NORTH AS RECORDED IN PLAT BOOK 50, PAGES 172
THROUGH 174, INCLUSIVE, BEING IN SECTIONS 29 AND 32,
TOWNSHIP 47 SOUTH, RANGE 42 EAST, PALM BEACH
COUNTY, FLORIDA.

SHEET 7 OF 8

FEBRUARY, 1985

GUARANTY BLUEPRINTERS, INC. AND PHILLIPS PRESS

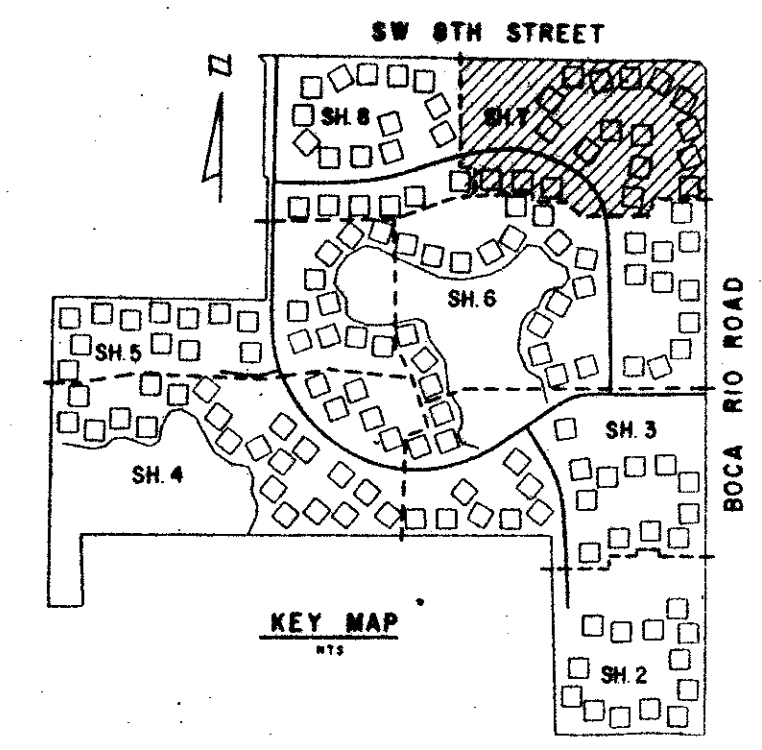
202

50

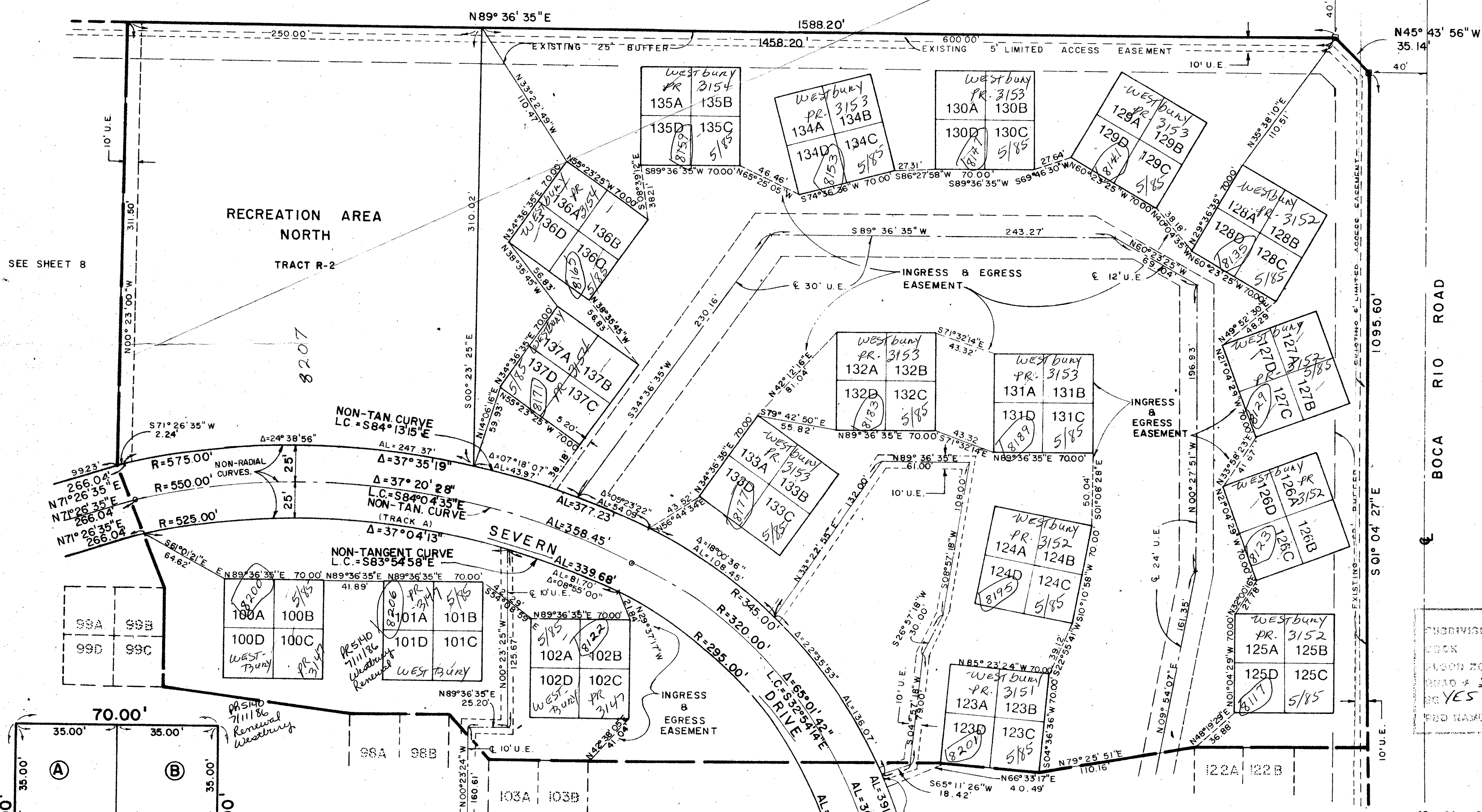
COUNTY OF PALM BEACH
STATE OF FLORIDA

This Plat was filed for record at M.
this day of
19 and duly recorded in Plat Book No.
..... on page

JOHN B. DUNKLE, Clerk, Circuit Court
By D.C.



S.W. 8th STREET



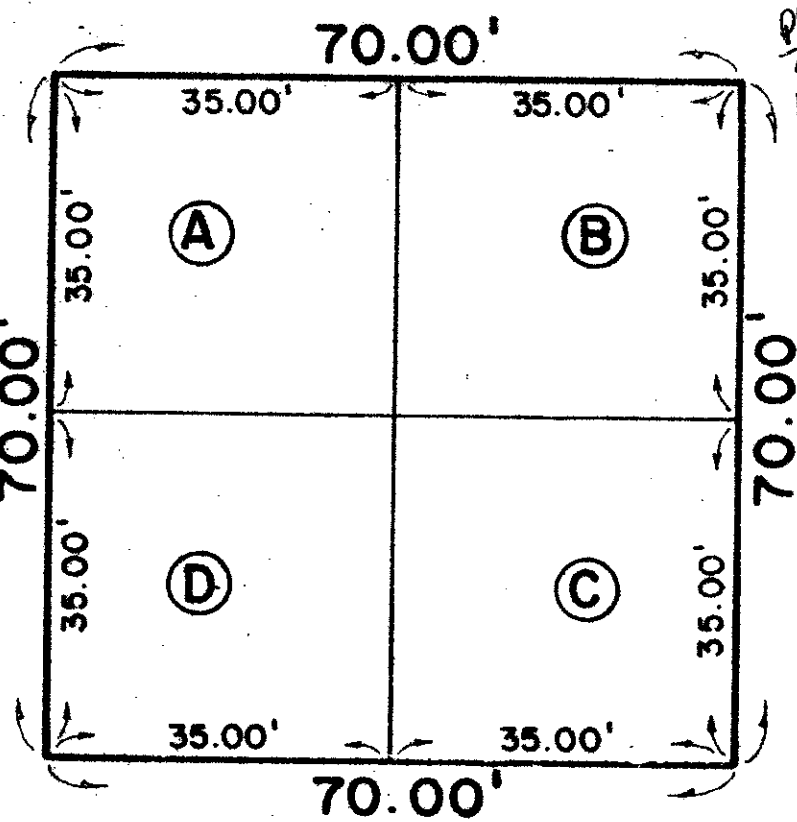
RECREATION AREA
NORTH
TRACT R-2

BOCA RIO ROAD

SEE SHEET 6



1" = 40'



TYPICAL LOT DIMENSIONS

SCALE: 1" = 20'

Subdivision Boca Rio North
Book 50 Page 202
Flood Zone A-1
Road # 54
Yes
Zoning Code 3343
Tract Name BOCA RIO NORTH

Field Book No. Pg	ROBERT E. OWEN & ASSOCIATES, INC. ENGINEERS · PLANNERS · SURVEYORS WEST PALM BEACH FLORIDA	REPLAT OF BOCA RIO NORTH FOR WESTBURY HOMES PALM BEACH COUNTY, FLORIDA	Job No. 84-1037
Design R. HAYDEN			Scale 1" = 40'
Drawn R. WILLIAMS			Date SEPT. 1984
Checked			Sheet 7
P.B. 50 Pg. 202		0212-002	File No. BF-2399

DRAWING NUMBER

DRAWING NUMBER

DRAWING NUMBER

PLAN-HOLD CORPORATION · IRVINE, CALIFORNIA
REORDER BY NUMBER 07348