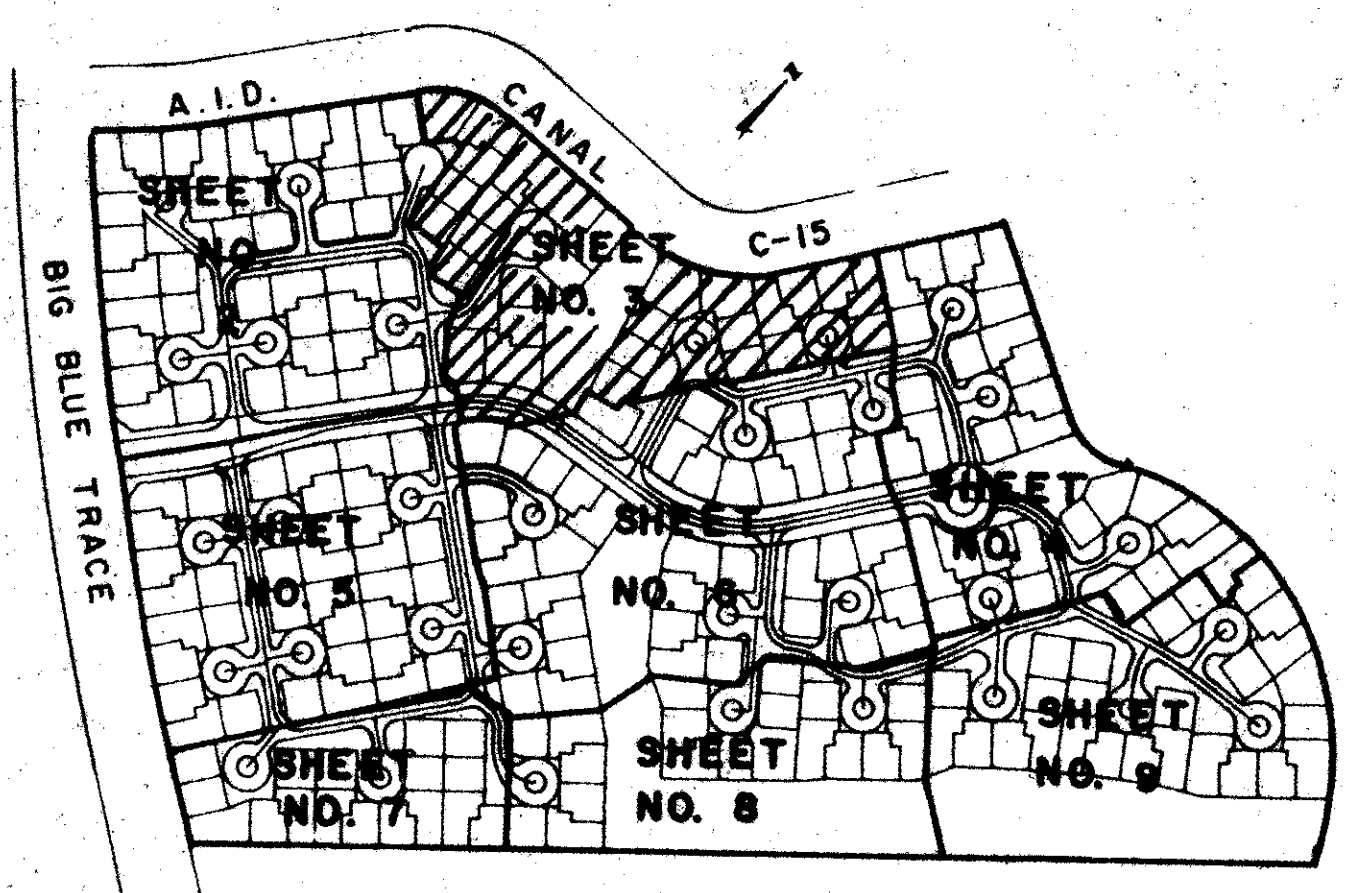
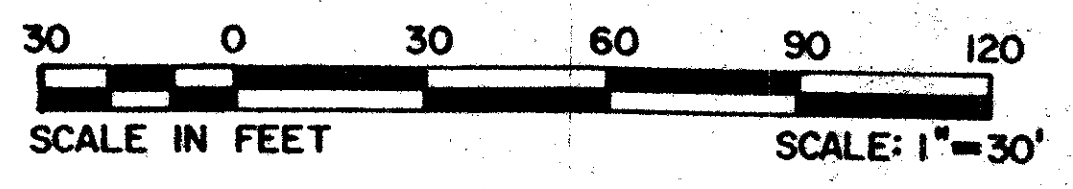


DRAWING NUMBER
54/60

TRACT 42 - B OF WELLINGTON P.U.D.

IN PART OF SECTION 10, TOWNSHIP 44 SOUTH, RANGE 41 EAST
PALM BEACH COUNTY, FLORIDA
IN NINE SHEETS SHEET NO. 3

GEE & JENSON
ENGINEERS - ARCHITECTS - PLANNERS, INC.
WEST PALM BEACH, FLORIDA
JANUARY 1986



60

STATE OF FLORIDA
COUNTY OF PALM BEACH
This plat was filed for
record at _____ M. this day
of _____ 1986, and duly
recorded in Plat Book No. _____
on Pages _____ thru _____
JOHN B. DUNKLE
Clerk Circuit Court
By: _____ D.C.

KEY MAP
N.T.S.

TITLE CERTIFICATION

STATE OF FLORIDA
COUNTY OF PALM BEACH
We, the First American Title Insurance Company,
a title insurance company, duly licensed in the State of Florida,
do hereby certify that we have examined the title to the hereon
described property, that we find the title to the property is
vested in COREPOINT CORP. and COSTAIN FLORIDA, INC., Florida
Corporations; that the current taxes have been paid; that the
property is encumbered by the mortgages shown hereon and that
all mortgages are shown and are true and correct and that we
find there are no other encumbrances of record.

Glenda Bellamy
Glenda Bellamy
First American Title Insurance Company
Licensed in Florida, Date: 7/30/86

UNPLATTED

10/4/41

SUBDIVISION <i>Wellington</i>	
BOOK <i>59</i>	PAGE <i>60</i>
FLOOD ZONE <i>B</i>	FLOOD MAP # <i>NO. 1</i>
QUAD # <i>C2</i>	ZONING
SE	ZIP CODE <i>33414</i>
PUD NAME <i>Tract 42-B</i>	


Pet. 86-32

0332-063

ADD. BY _____
CHECKED BY _____

54/60

TRACT 42-B OF WELLINGTON P.U.D.



MATCH LINE SHEET NO. 2

MATCH LINE SHEET NO. 4

MATCH LINE SHEET NO. 5

MATCH LINE SHEET NO. 6

DRAWING NUMBER

DRAWING NUMBER

DRAWING NUMBER