A PART OF LAKE CHARLESTON PLANNED UNIT DEVELOPMENT

LAKE CHARLESTON PLAT NO. 1

BEING A REPLAT OF ALL OF LOTS 30-33 AND 37-43 AND A PART OF LOTS 21-26, 28 & 29, 34-36, 44 & 45, 47-54, AND A PART OF THE ABANDONED 30 FOOT ROADWAY SOUTH OF LOTS 28-36, ALL IN BLOCK 40 AND A PART OF THE AREAS EAST OF LOTS 36, 37 AND 54 OF BLOCK 40, ALL IN PALM BEACH FARMS CO. PLAT NO. 3 (PLAT BOOK 2 PAGES 45-54) AND IN

SECTIONS 9 AND 10, T. 45 S., R. 42 E., PALM BEACH COUNTY, FLORIDA

IN 5 SHEETS

SHEET NO. 5

MARCH 1988

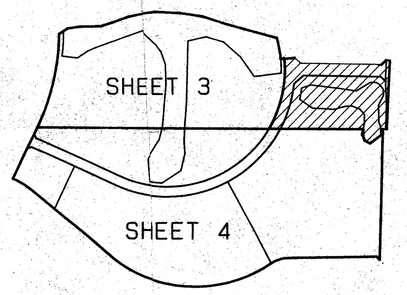

INDEX MAP

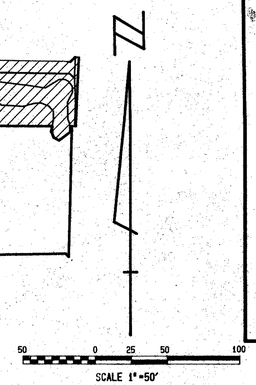

151

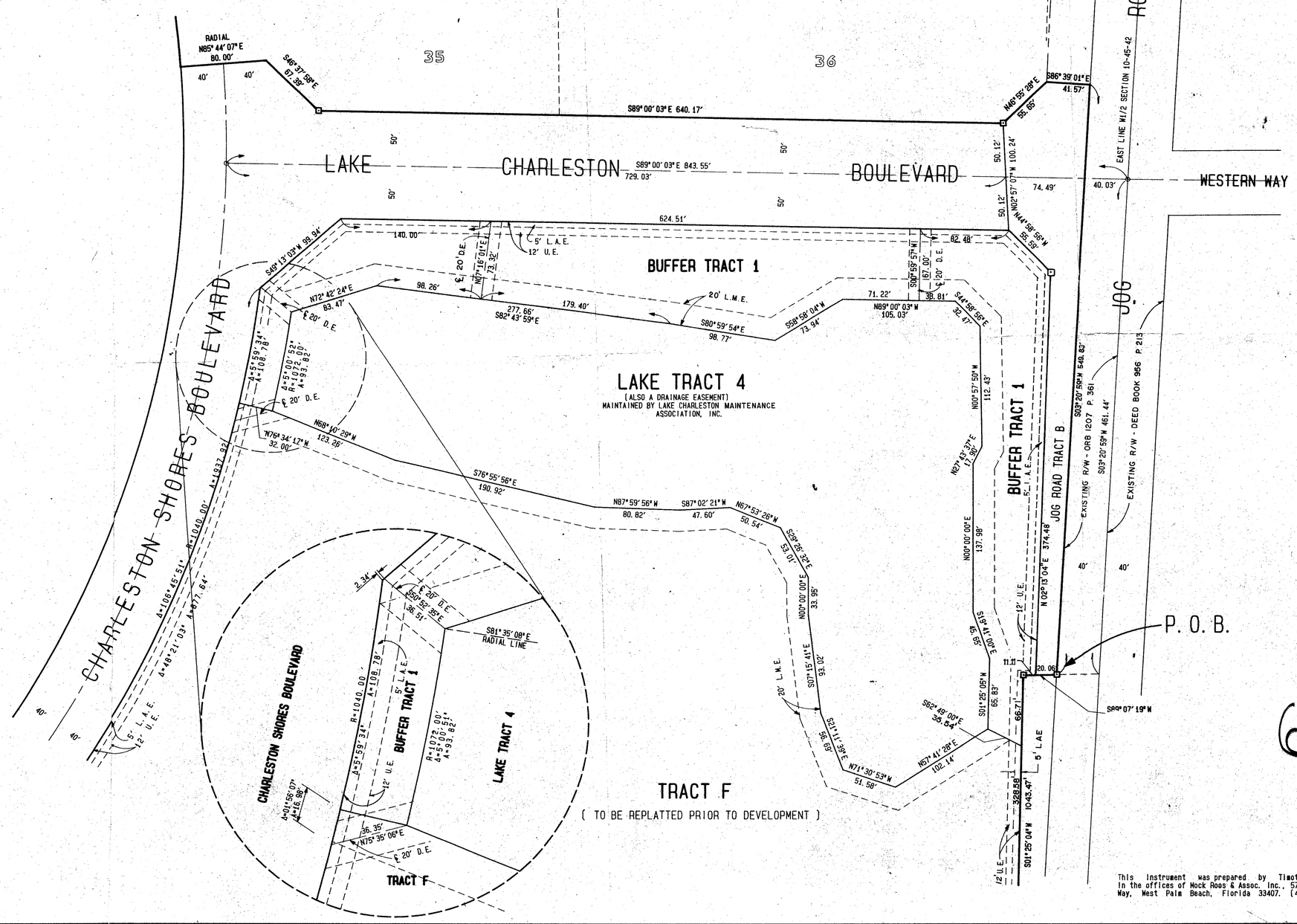

This Instrument was prepared by Timothy M. Smith In the offices of Mock Roos & Assoc. Inc., 5720 Corporate Way, West Palm Beach, Florida 33407. (407 683-3119)

MOCK, ROOS AND ASSOCIATES, INC.
ENGINEERS SURVEYORS PLANNERS
WEST PALM BEACH, FLORIDA

LAKE CHARLES
PLAT NO.

TAX 439

Pet. 86-96

60/151
0533-001