

HUNTINGTON POINTE SOUTH

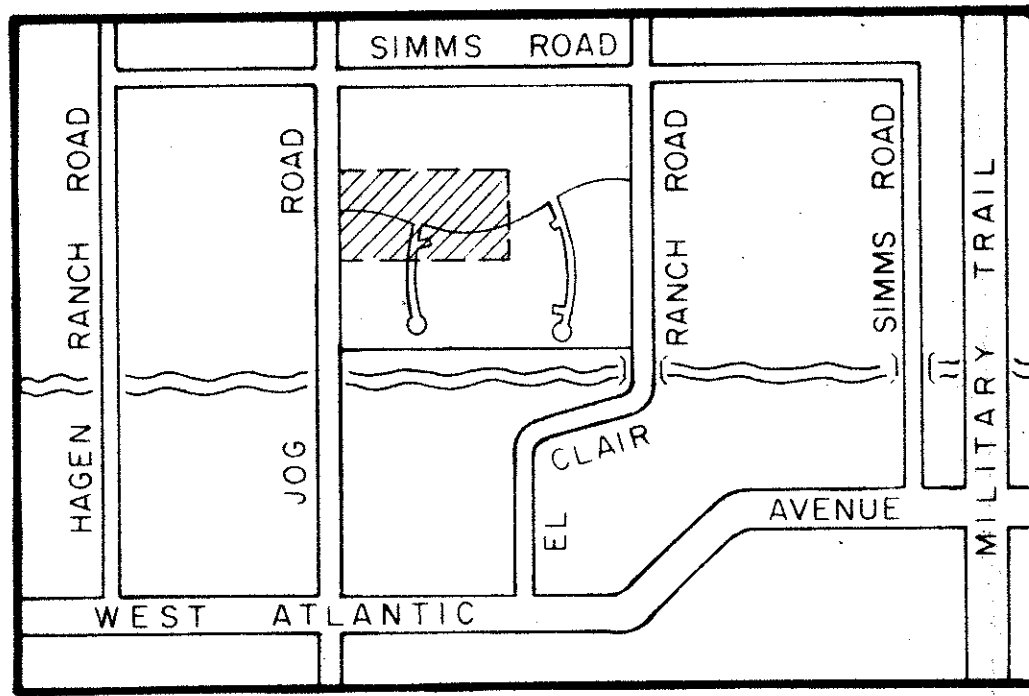


SHEET 2 OF 5

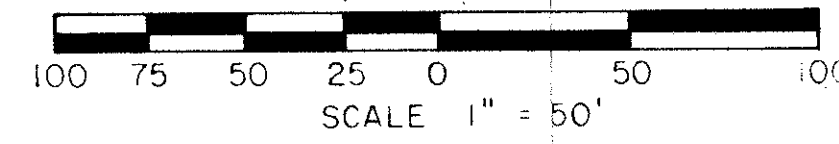
A REPLAT OF TRACT B OF HUNTINGTON POINTE AS RECORDED
IN PLAT BOOK 61, PAGES 153 THRU 155 OF THE PUBLIC
RECORDS OF PALM BEACH COUNTY, FLORIDA IN
SECTION 15, TOWNSHIP 46 SOUTH, RANGE 42 EAST

PALM BEACH COUNTY, FLORIDA

THIS INSTRUMENT PREPARED BY JAMES E. PARK, P.L.S.
WILLIAMS, HATFIELD & STONER, INC. - ENGINEERS - PLANNERS - SURVEYORS
1325 SOUTH CONGRESS AVENUE, SUITE 118, BOYNTON BEACH, FLORIDA 33426



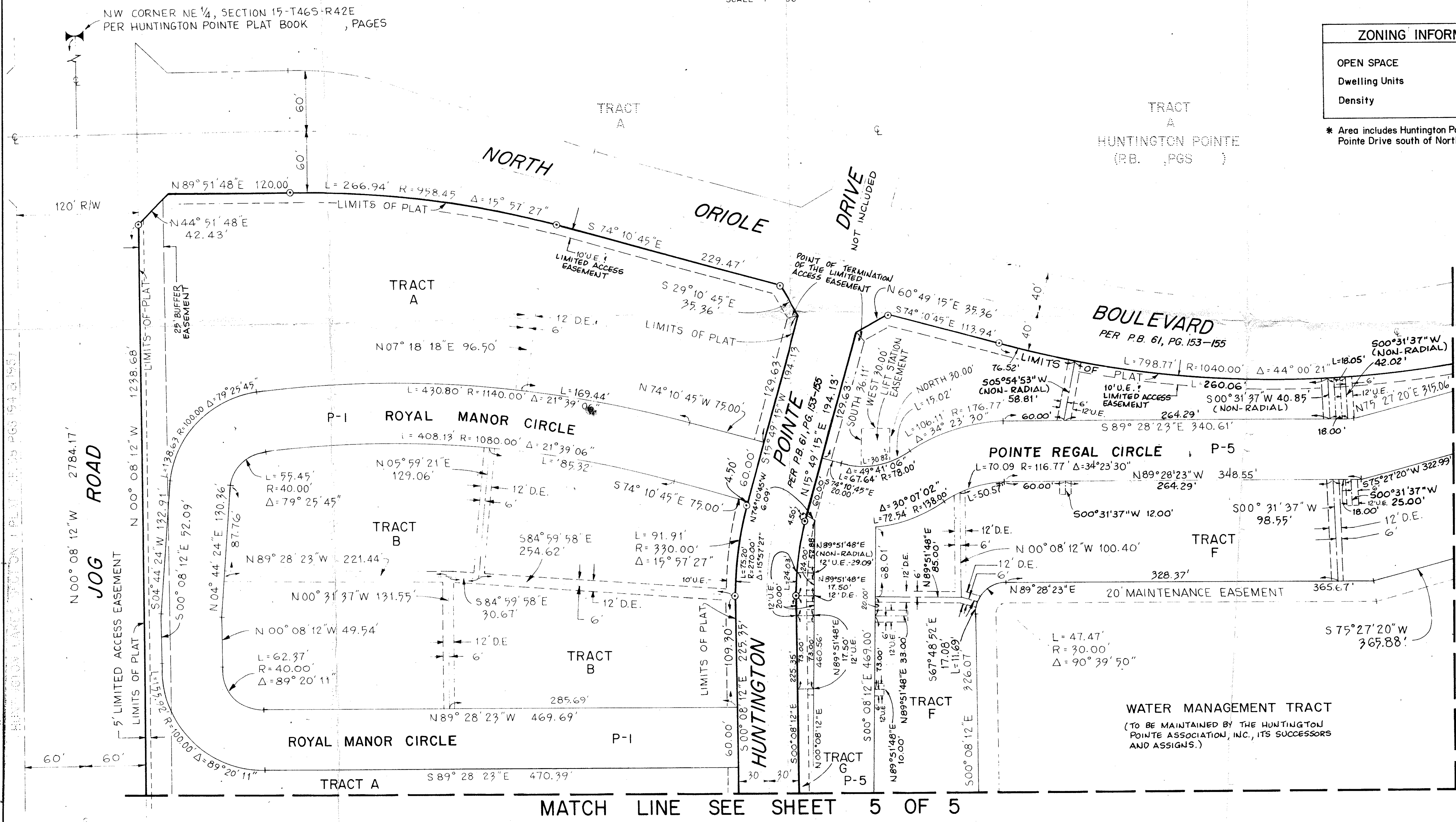
LOCATION SKETCH



NW CORNER NE 1/4, SECTION 15-T465-R42E
PER HUNTINGTON POINTE PLAT BOOK 61, PAGES 153-155

ZONING INFORMATION	
OPEN SPACE	45 Acres
Dwelling Units	624 Total
Density	8.16 DU./Ac.*

* Area includes Huntington Pointe Drive and Vista Pointe Drive south of North Oriole Boulevard.



MATCH LINE SEE SHEET 3 OF 5

MATCH LINE SEE SHEET 5 OF 5

ON P2PT SCREEN
PER #427-001
Assoc # 0001
no schools see my letter
3/2/91

0427-002

HUNTINGTON POINTE SOUTH 6/1/91

SUSAN...
 BOYNTON BEACH, FLORIDA 33426
 CHASE...
 SE...
 PUD NAME...
 TAZ 465