WINDWARD PALM BEACH PLAT TWO
(A P.U.D.)

BEING A PLAT OF A PORTION OF SECTION 13, TOWNSHIP 45 SOUTH, RANGE 42 EAST, PALM BEACH COUNTY, FLORIDA
OCTOBER, 1988

SHEET 2 OF 4

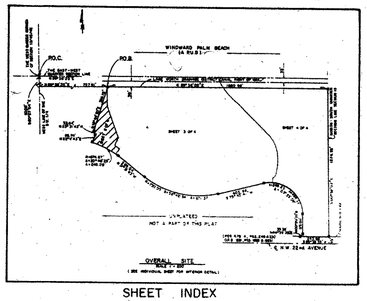

SHEET INDEX

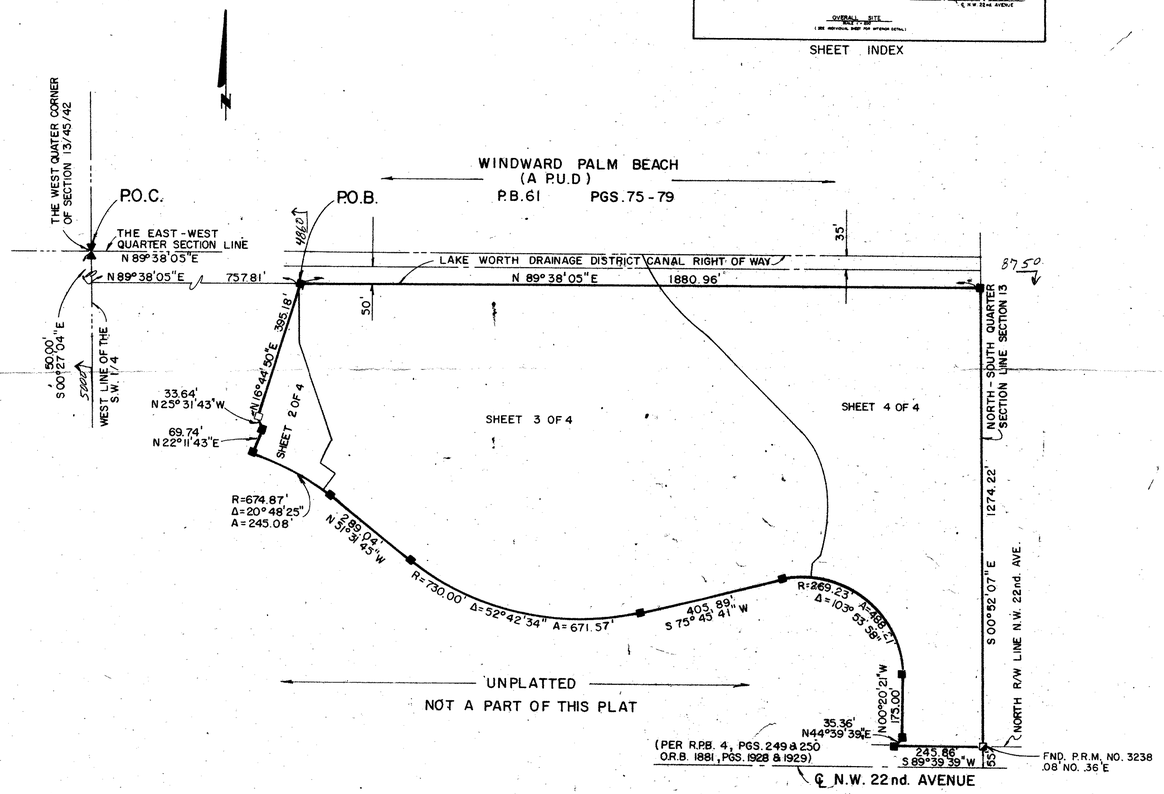

OVERALL SITE
SCALE: 1" = 200'
(SEE INDIVIDUAL SHEET FOR INTERIOR DETAIL)

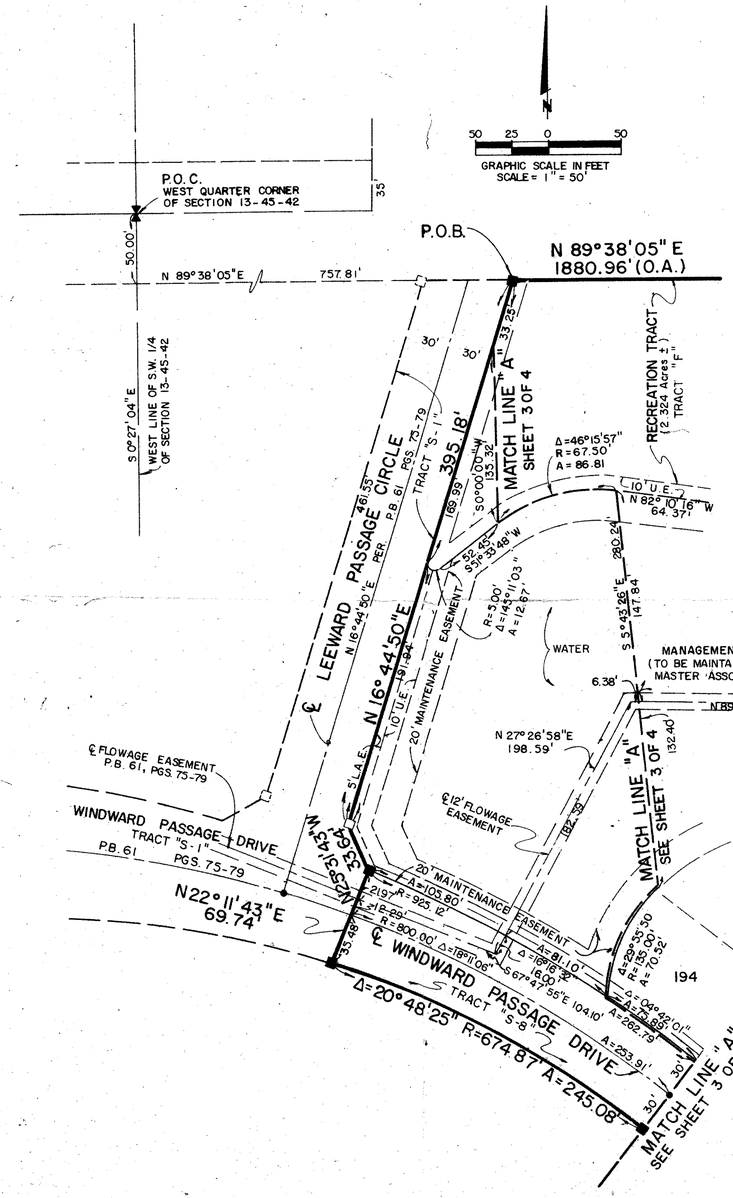

SUBDIVISION Windward Palm Beach 2
BOOK 62 PAGE 126
FLOOD ZONE B FLOOD MAP # 1908
QUAD # 34 ZONING 78-225 RS
SE ZIP CODE 33432 TR2 428
PUD NAME A 248
13/15/12

62/126

METRIC ENGINEERING, INC.
ENGINEERS — PLANNERS — SURVEYORS
MIAMI — FORT LAUDERDALE
WEST PALM BEACH — PANAMA CITY

DRAWN M.T.K. GRADE N.G. CHECKED M.T.K.

WINDWARD PALM BEAC
PLAT TWO
SHEET 2 OF 4