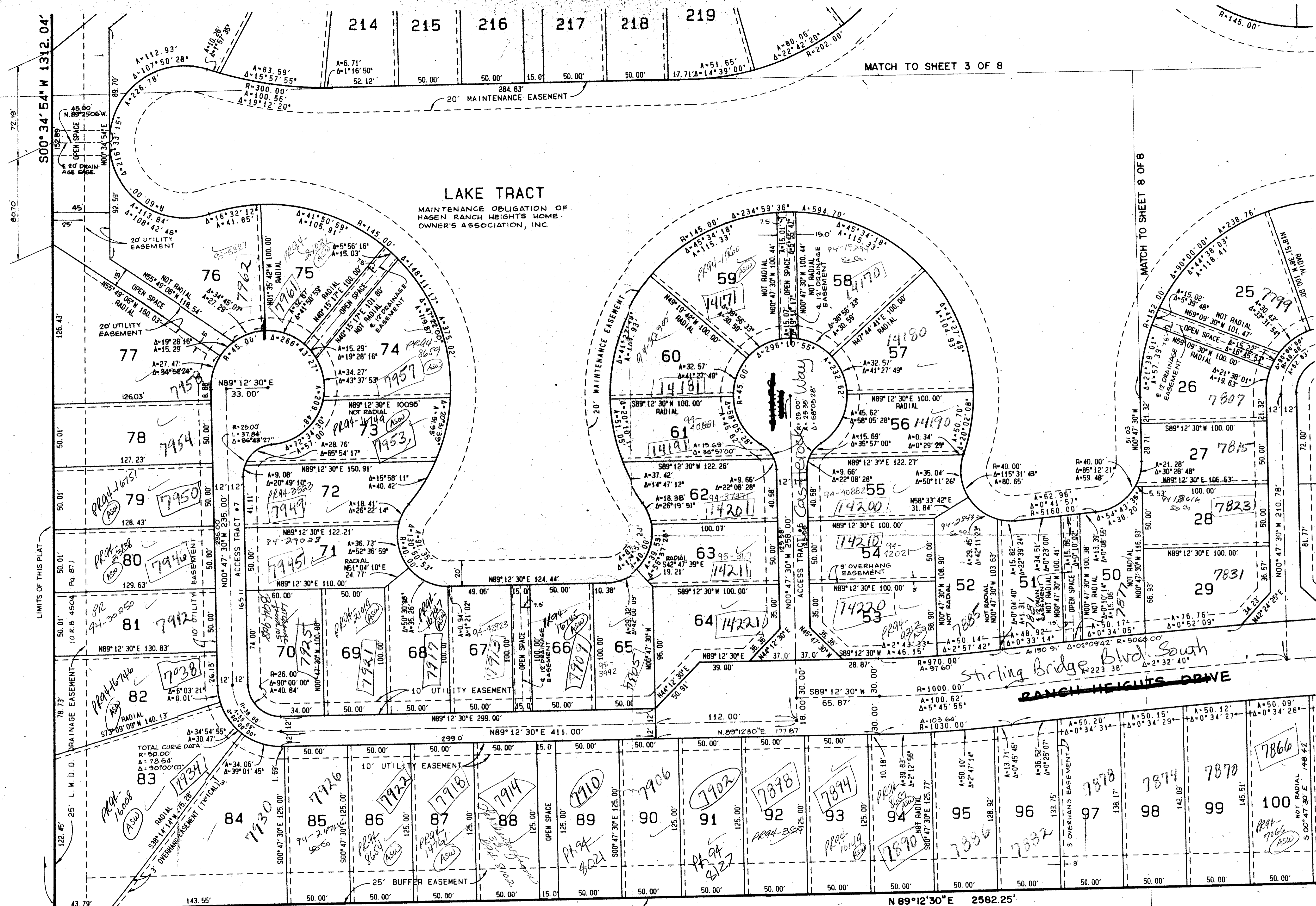
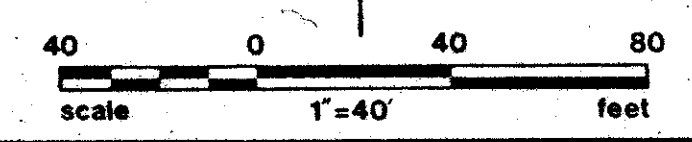
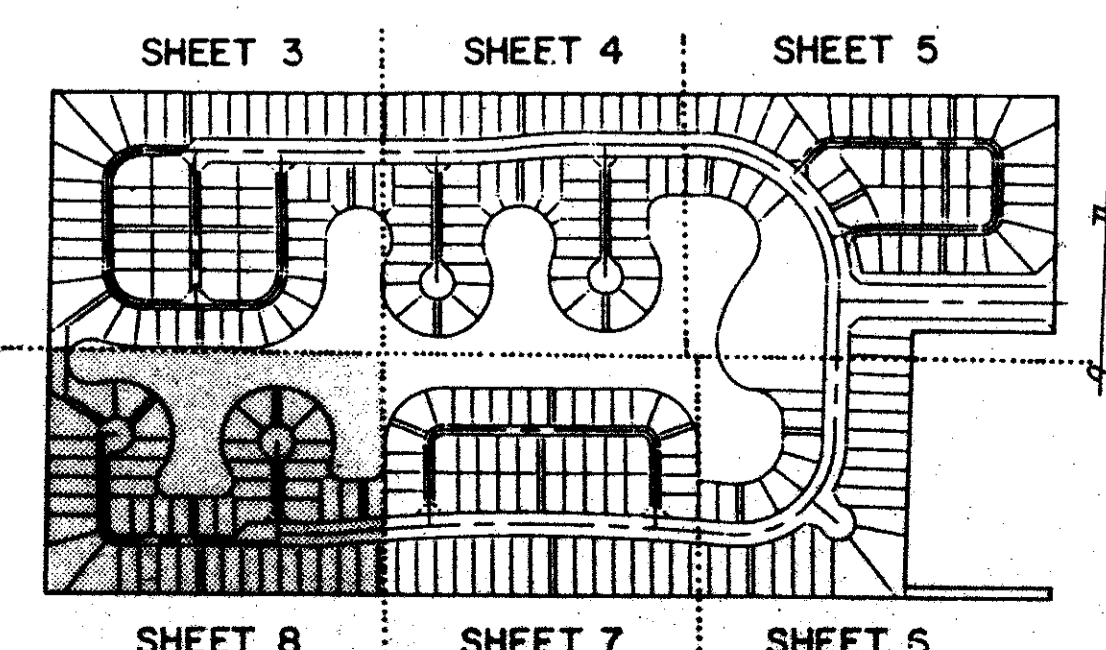


# HAGEN RANCH HEIGHTS



Hagen Ranch Heights  
 SUBDIVISION # 63  
 BOOK 63  
 FLOOD MAP # 2004  
 ZONING # S-145  
 QUAD # 51  
 ZIP CODE 33446  
 TAZ # 467  
 PUD NAME



ADD. BY [Signature]  
 CHECKED BY [Signature]

0444-003

63/78

ADAIR & BRADY, INC. CONSULTING ENGINEERS & LAND SURVEYORS			<b>HAGEN RANCH HEIGHTS</b> record plat	
WEST PALM BEACH Dr. A.M. F.B.	Scale 1" = 40' Date APRIL 1989		SHEET FP 1409	8 OF 8