


BOCA WEST P.U.D. MASTER PLAT 1

IN SECTIONS 9, AND 16, TOWNSHIP 47 SOUTH, RANGE 42 EAST

PALM BEACH COUNTY, FLORIDA

IN 10 SHEETS - SHEET NO. 4

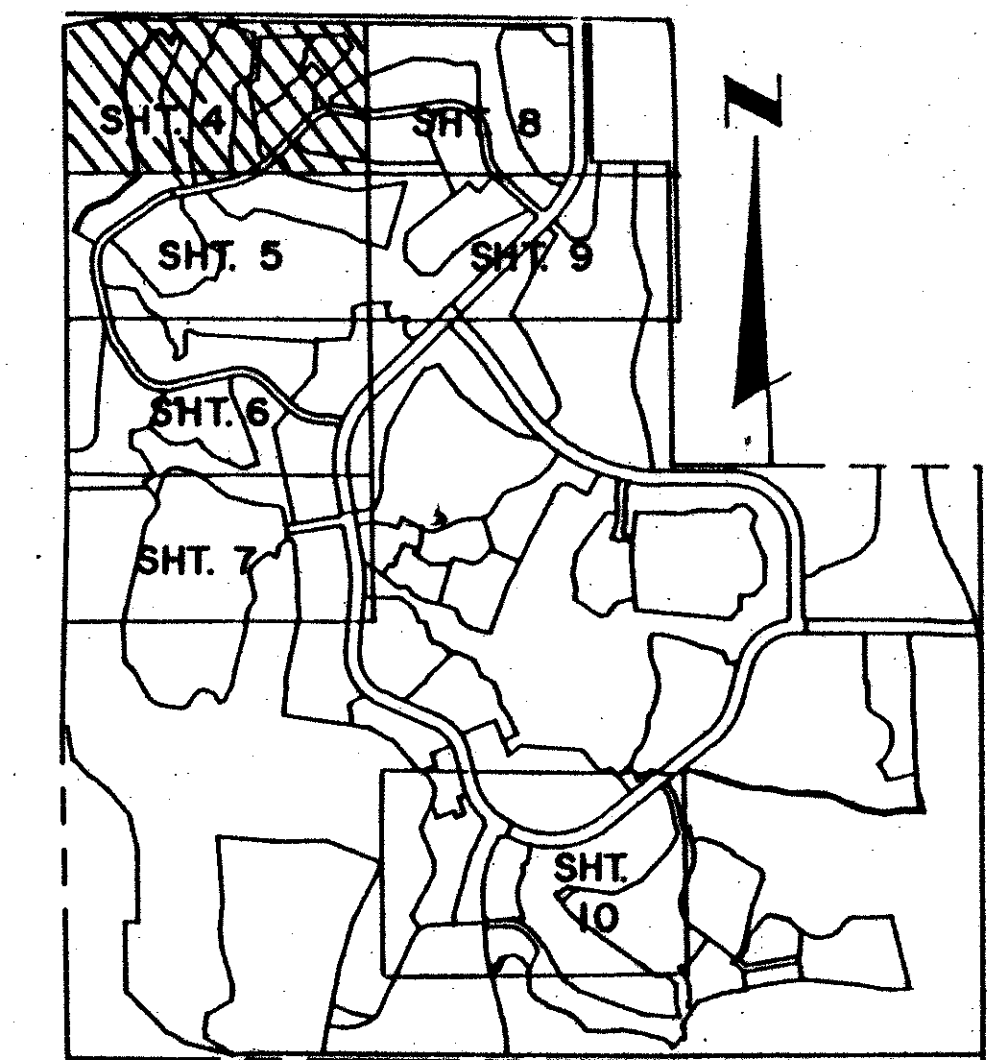
GEE & JENSON
ENGINEERS - ARCHITECTS - PLANNERS, INC.
WEST PALM BEACH, FLORIDA
FEBRUARY 1989



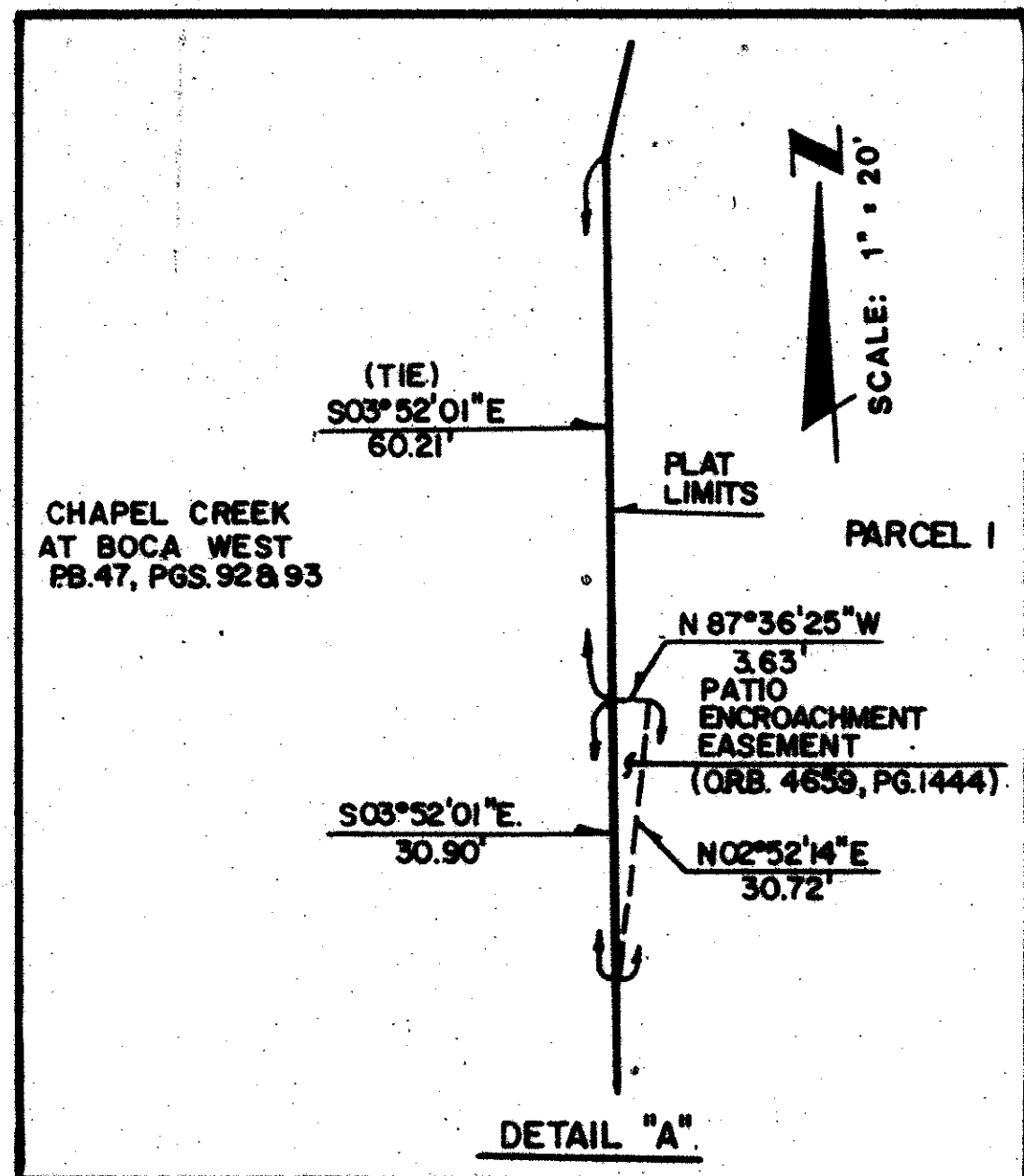
NOTE • denotes P.R.M. #2539, unless noted otherwise.

199

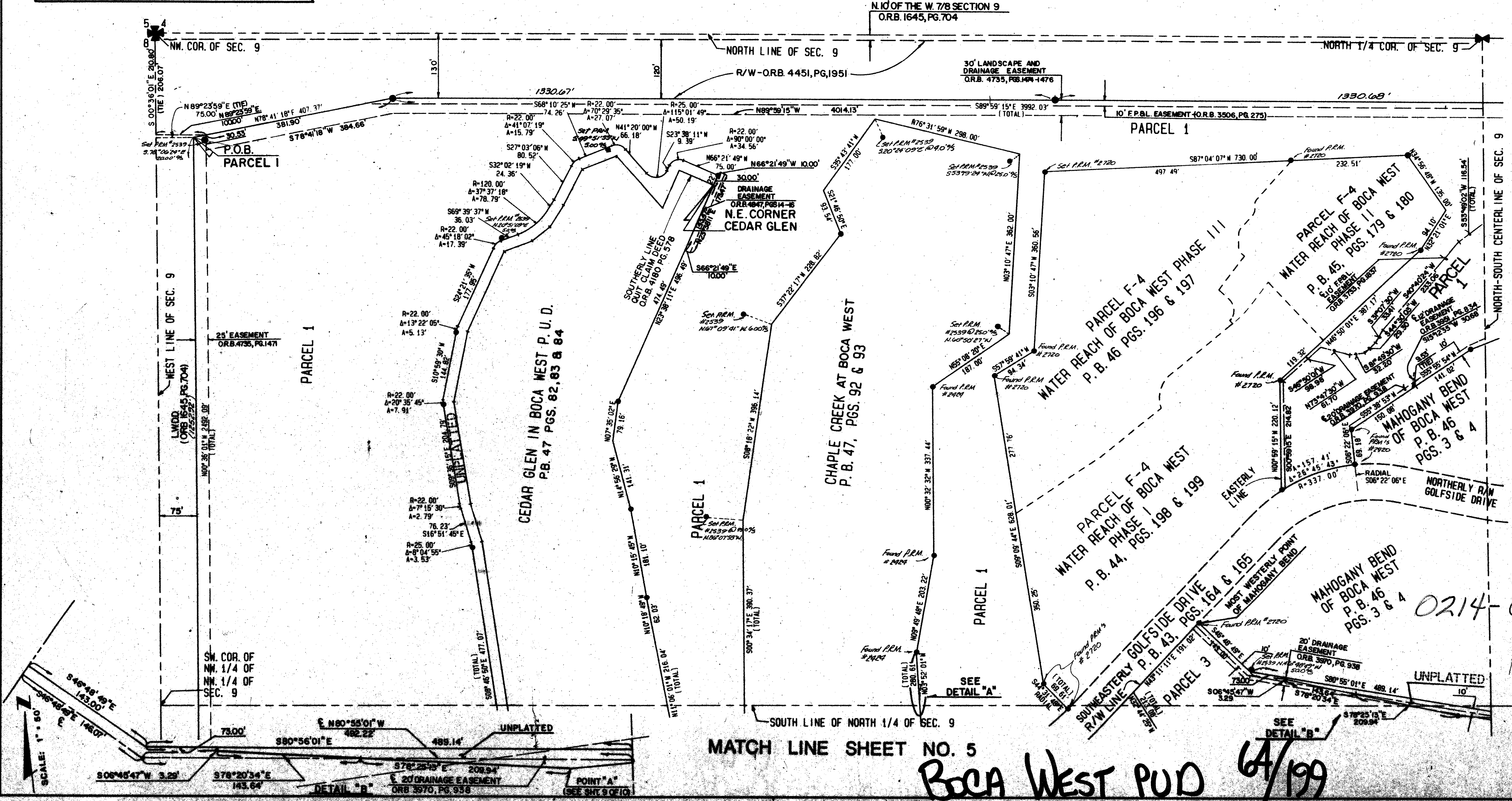
STATE OF FLORIDA
COUNTY OF PALM BEACH
This plat was filed for record at _____ M. this day of _____ 1990, and duly recorded in Plat book No. _____ on Pages _____ thru _____
JOHN B. DUNKLE
Clerk Circuit Court
By: _____ D.C.



KEY MAP



DETAIL "A"



MATCH LINE SHEET NO. 5

Boca West PUD 64/199

MATCH LINE SHEET NO. 8

0214-025

Plat 87-7
RS PUD

SUBDIVISION # _____
BOCA WEST
FLOOD ZONE B
SQUAD 1-53
S8-25-7
PUD NAME BOCA WEST PUD MASTER PLAT 1

COMPUTED W.J.T.
DRAWN OLB
CHECKED JLD
APPROVED [Signature]
REVISION

Taz 607