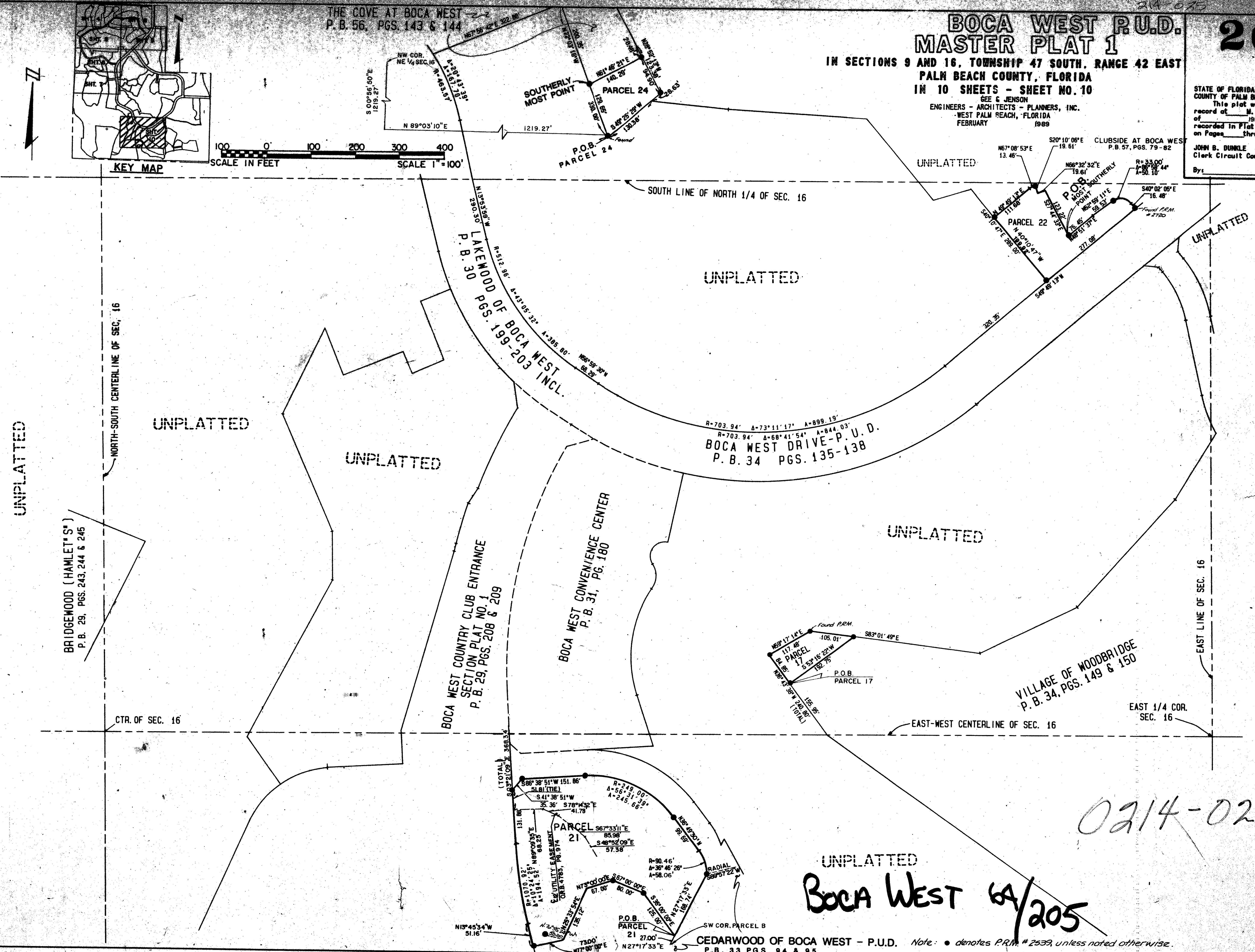




BOCA WEST P.U.D. MASTER PLAT 1

IN SECTIONS 9 AND 16, TOWNSHIP 47 SOUTH, RANGE 42 EAST
PALM BEACH COUNTY, FLORIDA
IN 10 SHEETS - SHEET NO. 10

GEE & JENSON
ENGINEERS - ARCHITECTS - PLANNERS, INC.
WEST PALM BEACH, FLORIDA
FEBRUARY 1989

STATE OF FLORIDA
COUNTY OF PALM BEACH
This plat was filed for
record of _____ M. this _____ day
of _____ 1990, and duly
recorded in Plat Book No. _____
on Pages _____ thru _____
By: _____
Clerk Circuit Court
D.C.



TAZ 607

SUBDIVISION *
BOOK L4
PAGE 26S
FLOOD MAP #2306
FLOOD ZONE B
ZONING RS
QUAD # 53
ZIP CODE 33434
SE 85-7
PUB NAME BOCA WEST P.U.D. MASTER PLAT 1

COMPUTED W.T.T.
DRAWN D.L.B.
CHECKED J.L.D.
APPROVED [Signature]
REVISION

0214-025

UNPLATTED
BOCA WEST 64/205

CEARWOOD OF BOCA WEST - P.U.D. Note: • denotes P.R.M. #2539, unless noted otherwise.
P.B. 33 PGS. 94 & 95