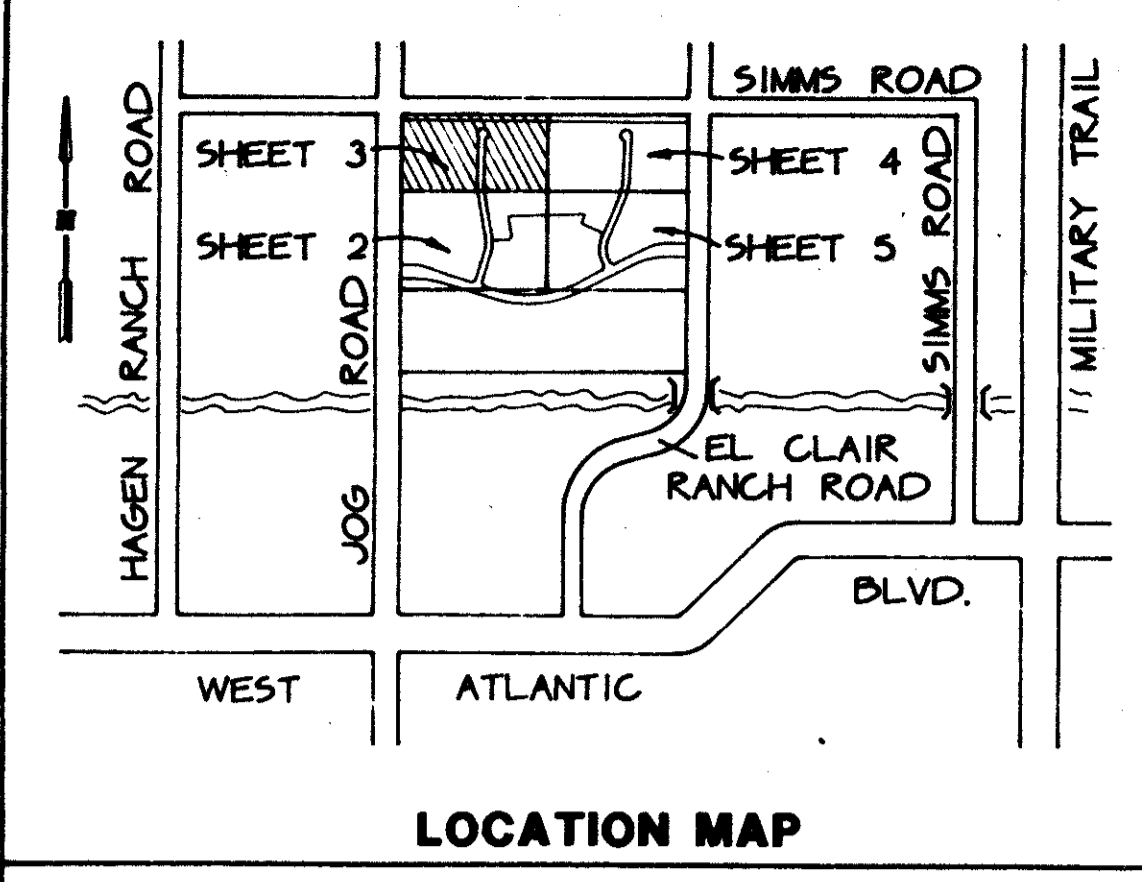


HUNTINGTON POINTE NORTH

A REPLAT OF A PORTION OF TRACT A OF HUNTINGTON POINTE AS RECORDED IN PLAT BOOK 61, PAGES 153 THROUGH 155 OF THE PUBLIC RECORDS OF PALM BEACH COUNTY, FLORIDA IN SECTION 15, TOWNSHIP 46 SOUTH, RANGE 42 EAST PALM BEACH COUNTY, FLORIDA

THIS INSTRUMENT PREPARED BY JAMES E. PARK, P.L.S.
WILLIAMS, HATFIELD & STONER, INC. - ENGINEERS PLANNERS SURVEYORS
1325 SOUTH CONGRESS AVENUE, SUITE 118, BOYNTON BEACH, FLORIDA 33426

SHEET 3 OF 5



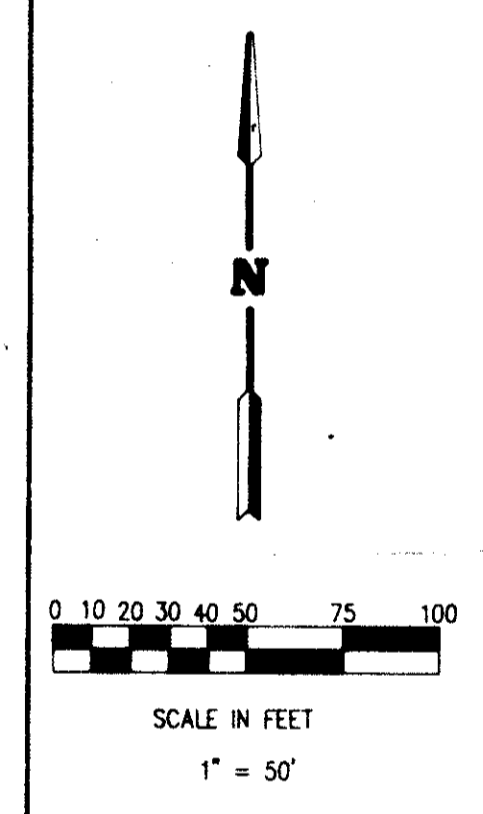
ACREAGE

PLAT NO. 5 OF DELRAY VILLAS
P.D. 42, PGS. 114 - 117

⊕ SIMMS ROAD

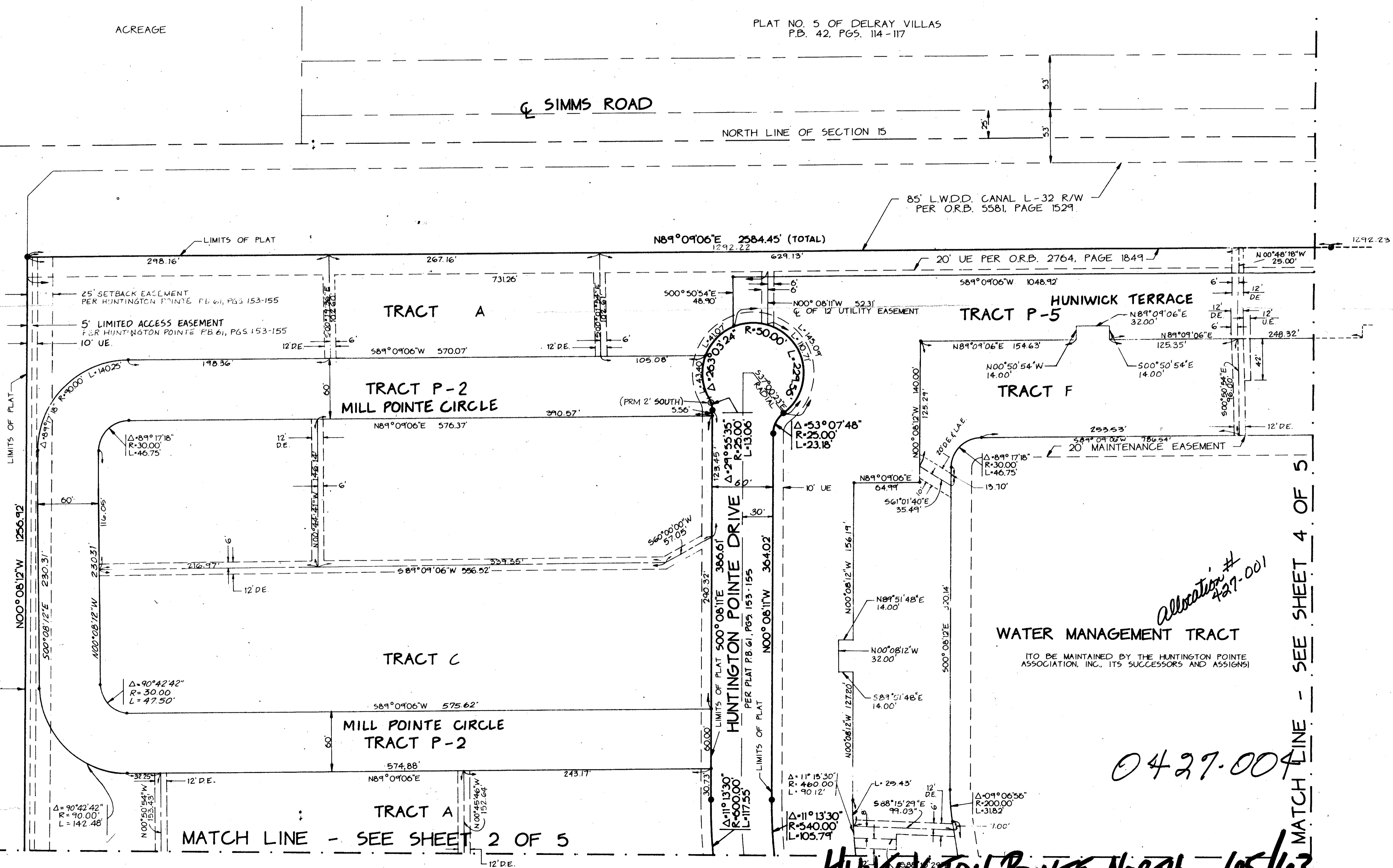
NORTH LINE OF SECTION 15

85' L.W.D.D. CANAL L-32 R/W
PER O.R.B. 5581, PAGE 1529



ANTIQUE AERODROME
UNRECORDED

JOG ROAD
60' DEDICATED R/W PER P.B. 61,
Pgs. 153-155



DIVISION # HUNTINGTON POINTE NORTH
BOOK 65
PAGE 63
DATE 05/16/03
BY JEP/MSH
CHECKED BY JEP/MSH
DATE 05/16/03

TAZ 465

Allocation #
0427-001

WATER MANAGEMENT TRACT
(TO BE MAINTAINED BY THE HUNTINGTON POINTE
ASSOCIATION, INC., ITS SUCCESSORS AND ASSIGNS)

MATCH LINE - SEE SHEET 2 OF 5

MATCH LINE - SEE SHEET 4 OF 5

HUNTINGTON POINTE NORTH 05/16/03