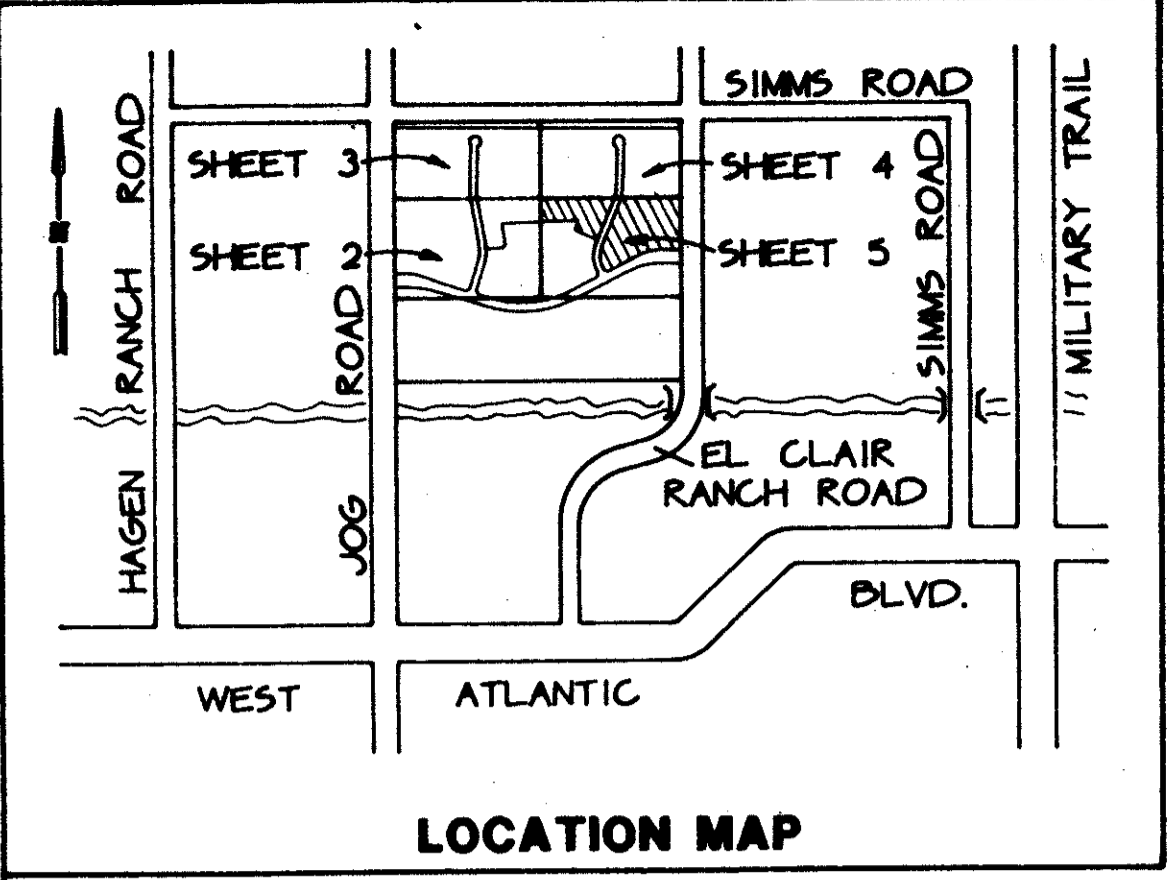


HUNTINGTON POINTE NORTH

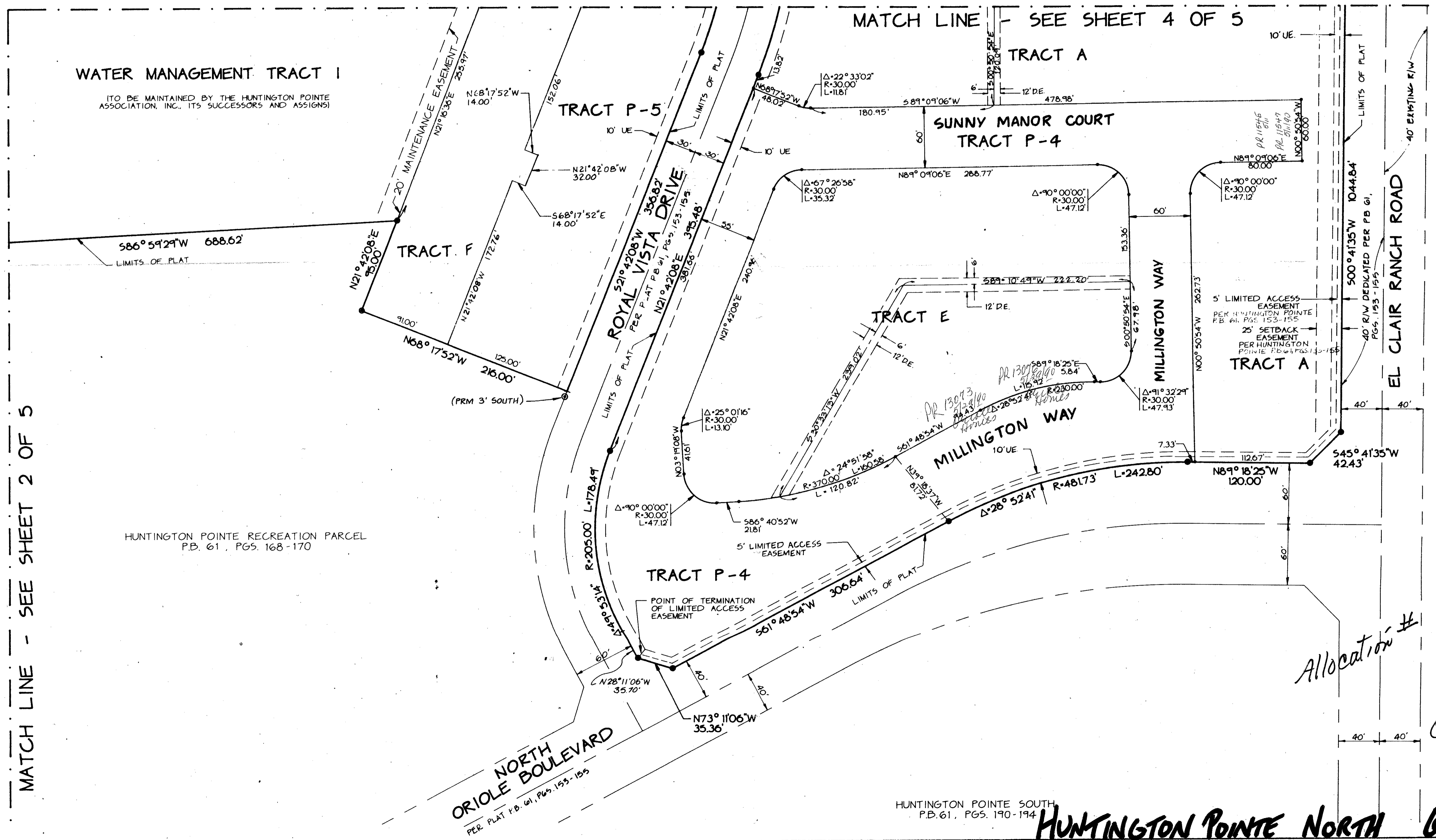
A REPLAT OF A PORTION OF TRACT A OF HUNTINGTON POINTE AS RECORDED IN PLAT BOOK 61, PAGES 153 THROUGH 155 OF THE PUBLIC RECORDS OF PALM BEACH COUNTY, FLORIDA IN SECTION 15, TOWNSHIP 46 SOUTH, RANGE 42 EAST PALM BEACH COUNTY, FLORIDA

THIS INSTRUMENT PREPARED BY JAMES E. PARK, P.L.S.
WILLIAMS, HATFIELD & STONER, INC. - ENGINEERS PLANNERS SURVEYORS
1325 SOUTH CONGRESS AVENUE, SUITE 118, BOYNTON BEACH, FLORIDA 33426

SHEET 5 OF 5



LOCATION MAP



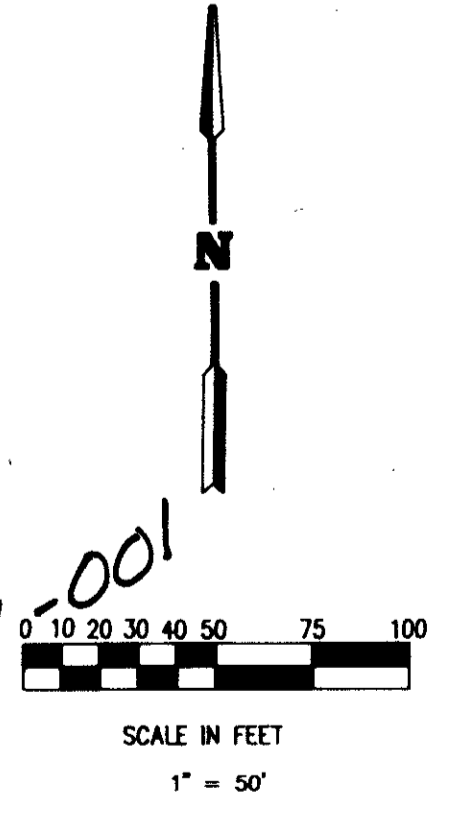
WATER MANAGEMENT TRACT I
TO BE MAINTAINED BY THE HUNTINGTON POINTE ASSOCIATION, INC. ITS SUCCESSORS AND ASSIGNS

MATCH LINE - SEE SHEET 4 OF 5

586° 59' 29" W 688.62'
LIMITS OF PLAT

HUNTINGTON POINTE RECREATION PARCEL
P.B. 61, PGS. 168-170

PLAT NO. 1 DELRAY VILLAS
P.B. 37, PGS. 4-7



Allocation # 427-001
0427-004

HUNTINGTON POINTE NORTH 65/65

MATCH LINE - SEE SHEET 2 OF 5

SUBDIVISION * HUNTINGTON POINTE NORTH
PAGE 65
PLAT BOOK 65
P.L.S. JAMES E. PARK
WILLIAMS, HATFIELD & STONER, INC.
1325 SOUTH CONGRESS AVENUE, SUITE 118
BOYNTON BEACH, FLORIDA 33426
DATE 10/13/04
JOB NO. 0427-004

TAP 405