


# BOCA WEST P.U.D. MASTER PLAT 2

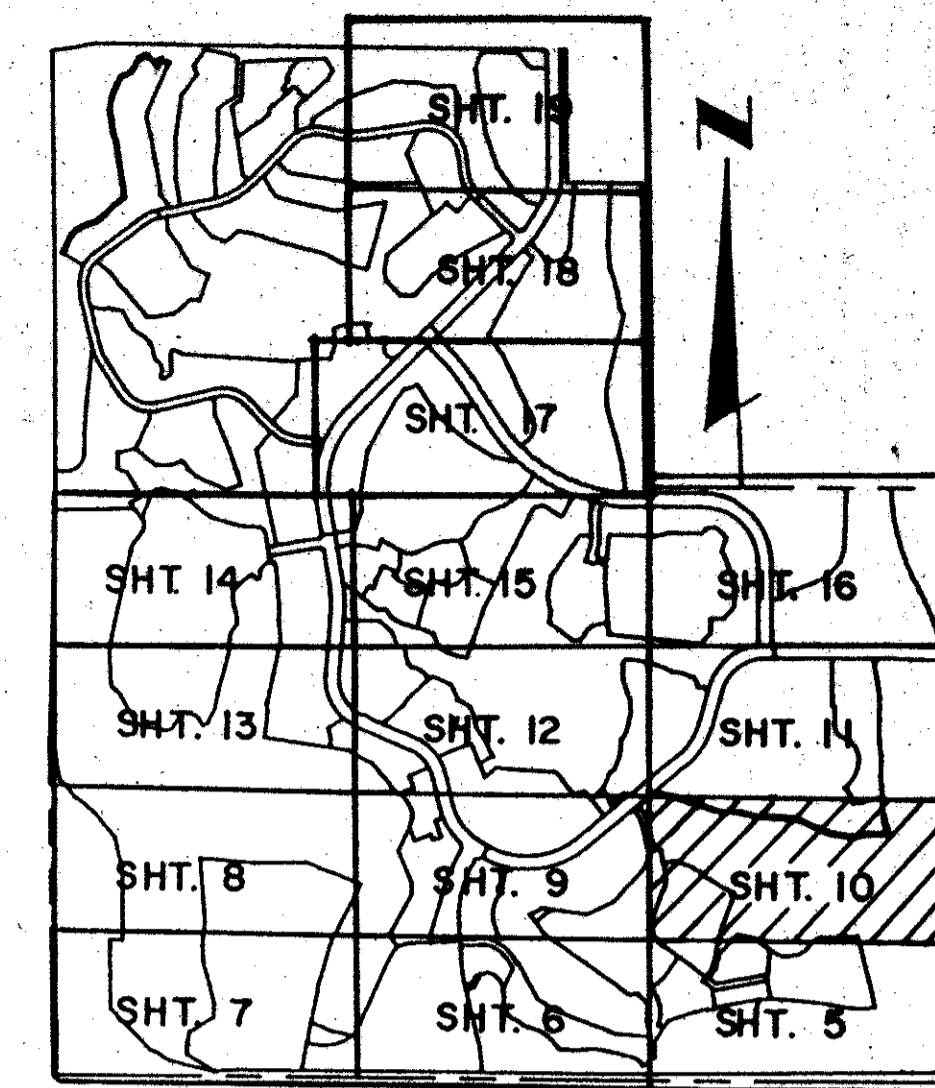
IN SECTIONS 9, 15 AND 16, TOWNSHIP 47 SOUTH, RANGE 42 EAST  
 PALM BEACH COUNTY, FLORIDA  
 IN 19 SHEETS - SHEET NO. 10

GEE & JENSON  
 ENGINEERS - ARCHITECTS - PLANNERS, INC.  
 WEST PALM BEACH, FLORIDA  
 FEBRUARY 1989

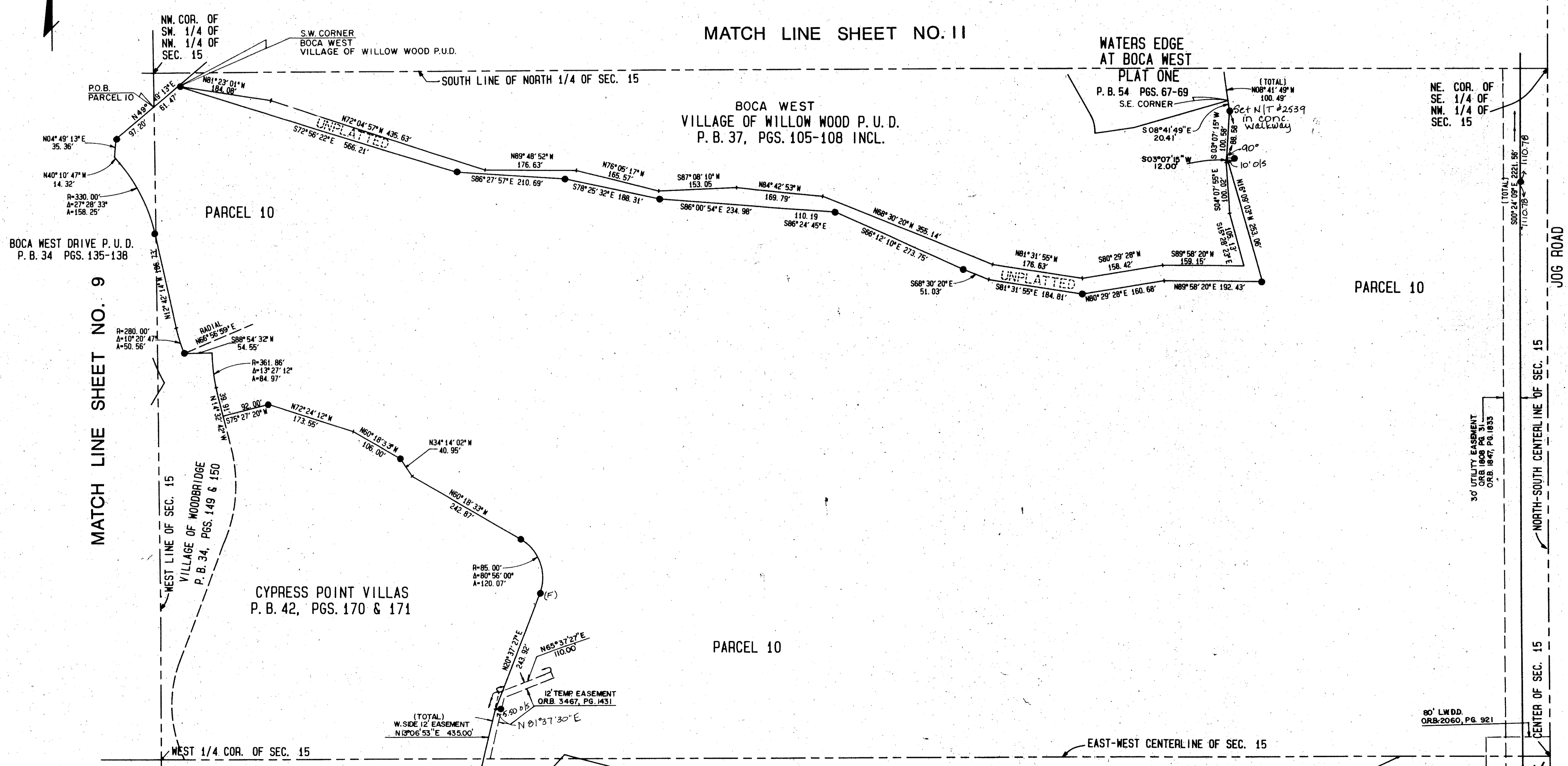


0214-026  
**168**

STATE OF FLORIDA  
 COUNTY OF PALM BEACH  
 This plat was filed for  
 record at \_\_\_\_\_ M. this day  
 of \_\_\_\_\_ 1990, and duly  
 recorded in Plat Book No. \_\_\_\_\_  
 on Pages \_\_\_\_\_ thru \_\_\_\_\_  
 JOHN B. DUNKLE  
 Clerk Circuit Court  
 By: \_\_\_\_\_ D.C.



KEY MAP



TAZ 607

BOCA WEST MASTER PLAT 2  
 PAGE 168  
 FLOOD ZONE B  
 ZONING AR  
 DATE 05-7  
 PREPARED BY: SANA

COMPUTED W.T.F.  
 DRAWN D.L.B.  
 CHECKED J.H.D.  
 COMMENTS  
 APPROVED [Signature]  
 REVISION

MATCH LINE SHEET NO. 5

BOCA WEST PUD MASTER PLAT 2

66/168

0214-026  
 Pet [Signature]  
 85-7