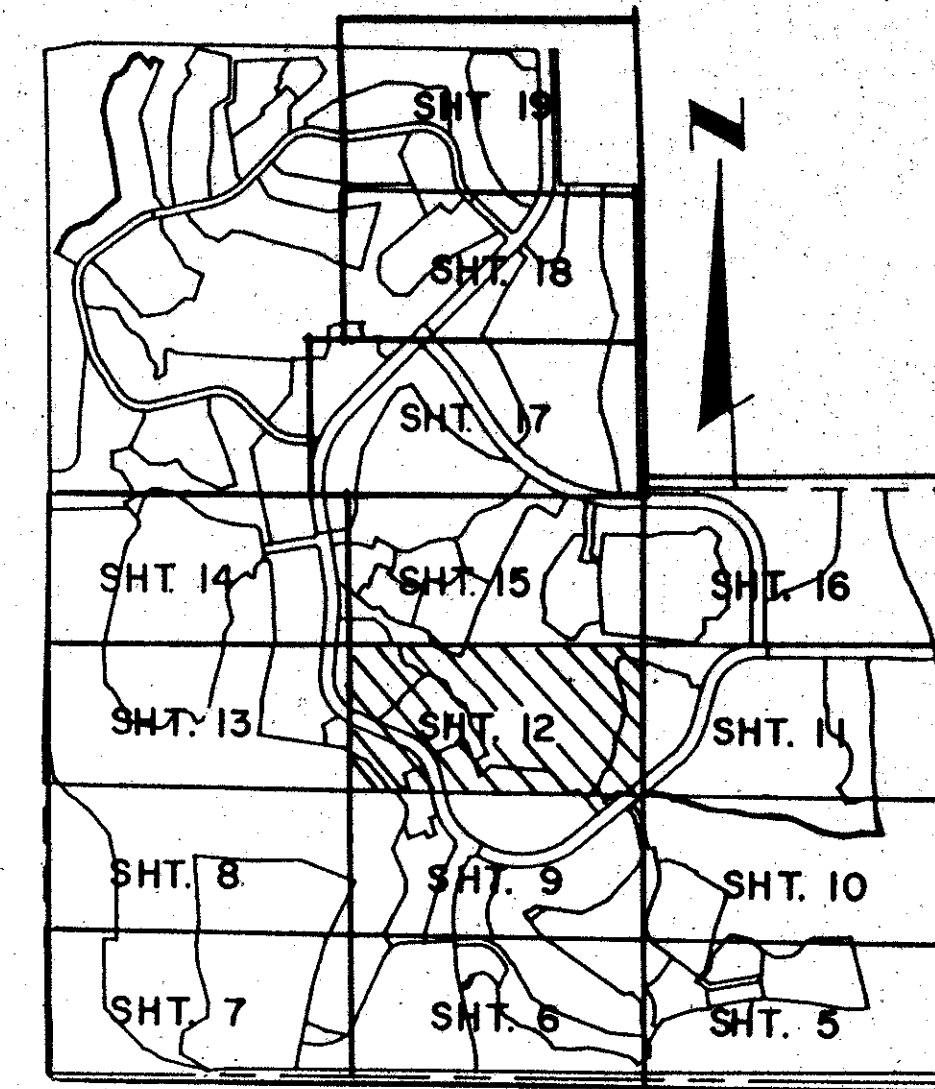



BOCA WEST P.U.D. MASTER PLAT 2

IN SECTIONS 9, 15 AND 16, TOWNSHIP 47 SOUTH, RANGE 42 EAST
PALM BEACH COUNTY, FLORIDA
IN 19 SHEETS - SHEET NO. 12

GEE & JENSON
ENGINEERS - ARCHITECTS - PLANNERS, INC.
WEST PALM BEACH, FLORIDA
FEBRUARY 1989

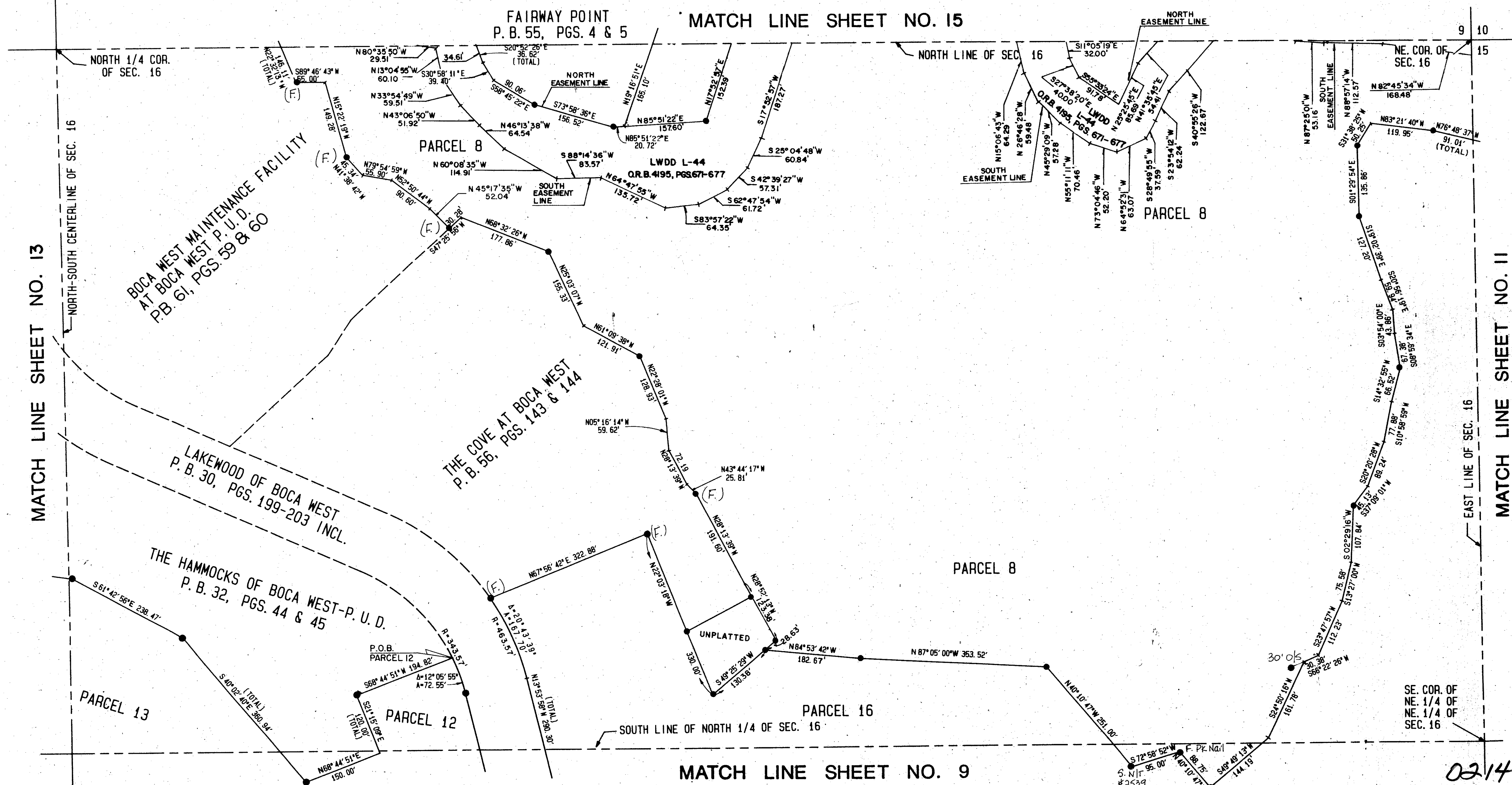


0214026
170

STATE OF FLORIDA
COUNTY OF PALM BEACH
This plat was filed for
record at _____ M. this day
of _____ 1990, and duly
recorded in Plat Book No. _____
on Pages _____ thru _____.

JOHN B. DUNKLE
Clerk Circuit Court

By: _____ D.C.



TAZ 601

SUBDIVISION: BOCA WEST MASTER PLAT 2
BOOK: 66
PAGE: 170
FLOOD MAP #2308
FLOOR ZONE: 8
ZONING: AR
QUAD #53
ZIP CODE: 33434
SE: 85-7
DND NAME: sand
K/17/143

COMPUTED: *W.J.T.*
DRAWN: *D.L.B.*
CHECKED: *J.H.D.*
COMMENTS:
APPROVED: *[Signature]*
REVISION:

BOCA WEST PUD MASTER PLAT 2 66/170

0214-026
Pef. 85-7