

# GARDEN OAKS SOUTH

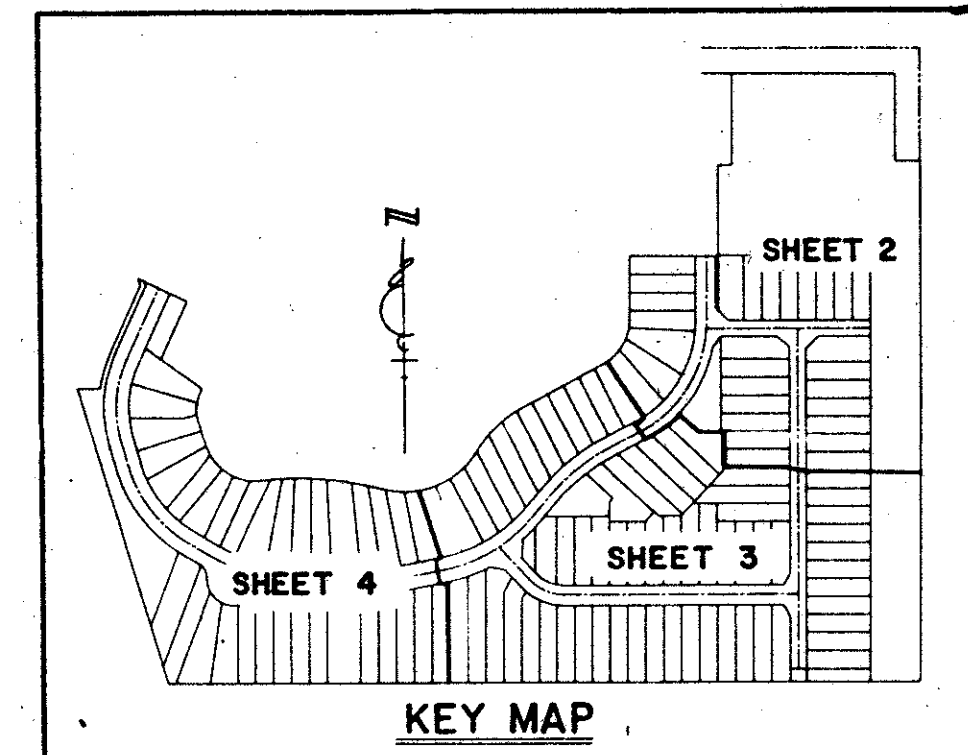
BEING A REPLAT OF A PORTION OF GARDEN OAKS PLAT I, AS RECORDED IN PLAT BOOK 66, PAGES 8 THRU 15, OF THE PUBLIC RECORDS OF PALM BEACH COUNTY, FLORIDA, ALSO BEING A PORTION OF GARDEN OAKS PLANNED UNIT DEVELOPMENT LYING IN SECTION 24, TOWNSHIP 42 SOUTH, RANGE 42 EAST, PALM BEACH COUNTY, FLORIDA.

SHEET 3 OF 4

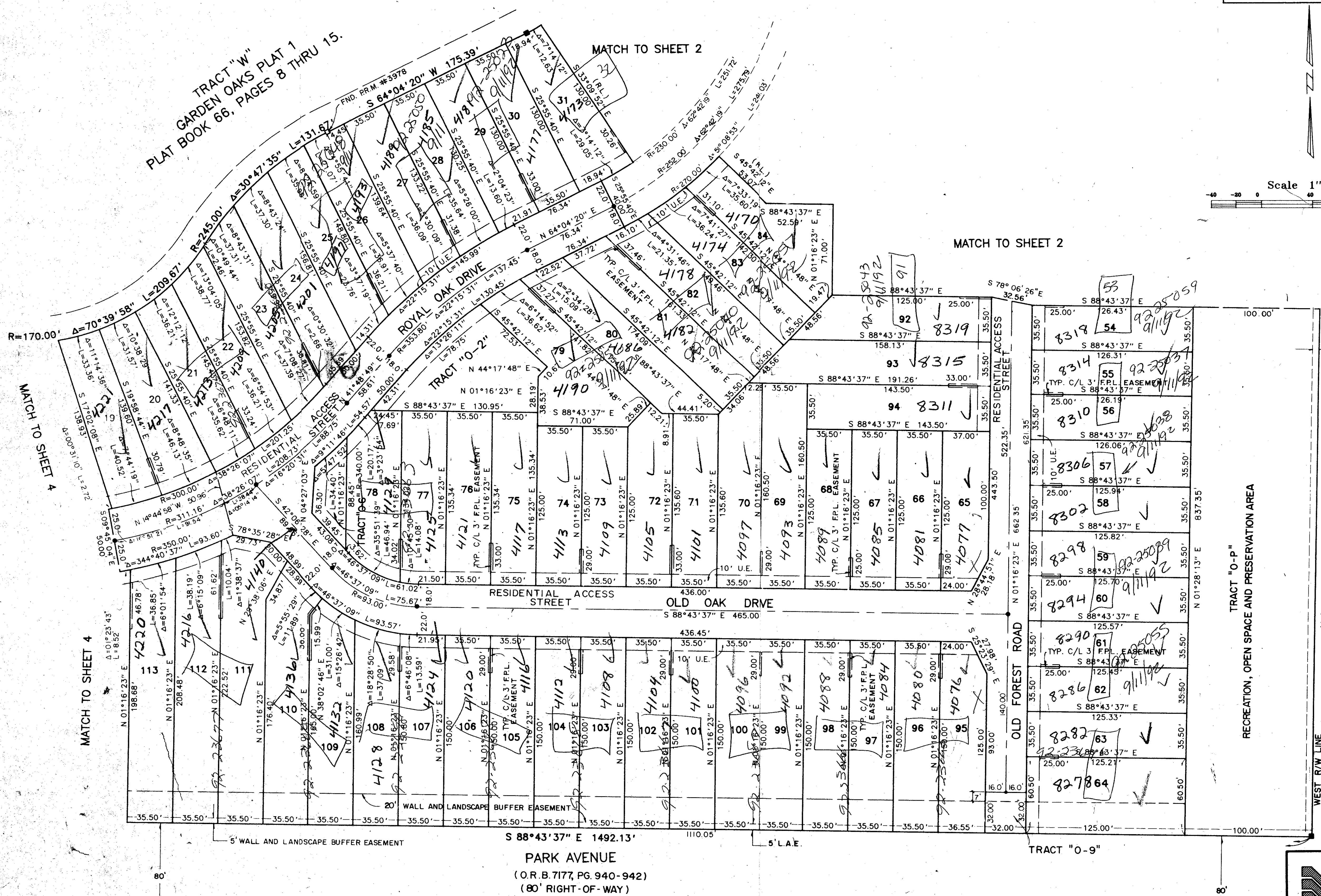
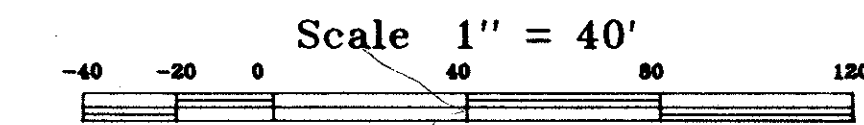
APRIL, 1992

578-002

51



STATE OF FLORIDA  
 COUNTY OF PALM BEACH  
 This Plat was filed for record at \_\_\_\_\_  
 M. this day of \_\_\_\_\_ 19\_\_\_\_  
 and duly recorded in Plat Book No. \_\_\_\_\_  
 on Page \_\_\_\_\_  
 MILTON T. BAUER, Clerk of the Circuit Court  
 By \_\_\_\_\_ D.C.



**PET. 89-15A  
 COLLECT**

SUBDIVISION \* GARDEN OAKS SOUTH  
 BOOK 67 PAGE 51  
 FLOOD MAP # 1306  
 ZONING RM  
 QUAD # 29  
 SE 89-15  
 ZIF CODE 38470  
 PUD NAME Garden Oaks  
 04/17/92

DETAIL (TYPICAL 3' FPL. EASEMENT)  
 NOT TO SCALE  
**69/51**  
 Landmark Surveying & Mapping Inc.  
 1850 FOREST HILL BOULEVARD  
 PH. (407)433-5405 SUITE 100 W.P.B. FLORIDA

**GARDEN OAKS SOUTH**

0578-002