

# GARDEN OAKS SOUTH

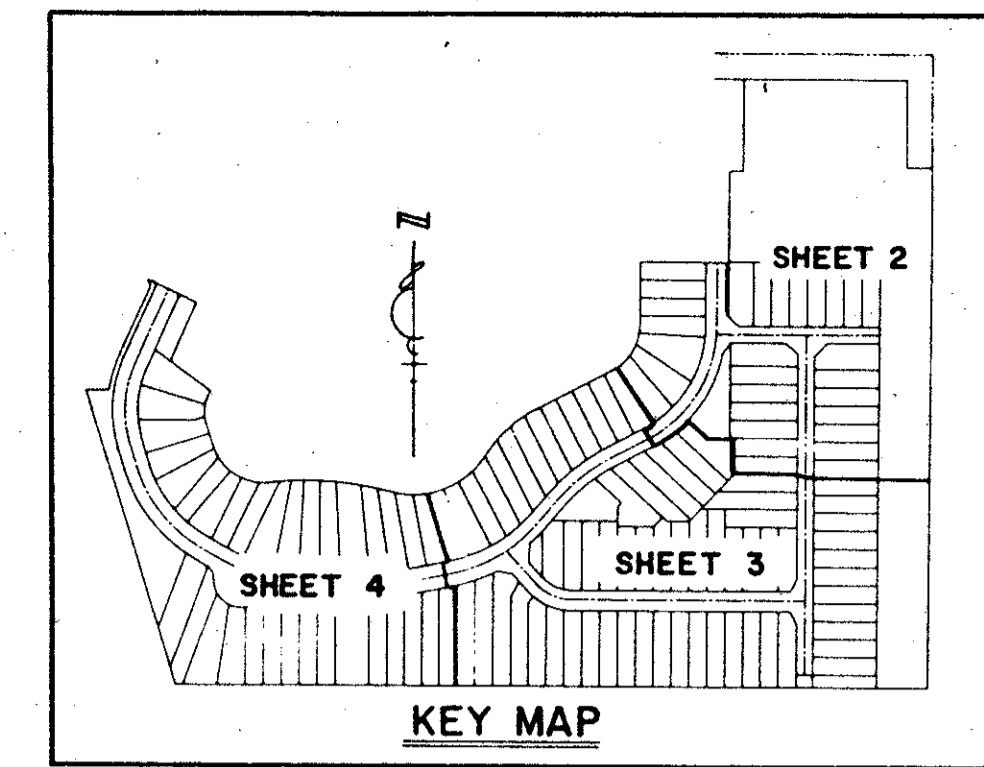
BEING A REPLAT OF A PORTION OF GARDEN OAKS PLAT I, AS RECORDED IN PLAT BOOK 66, PAGES 8 THRU 15, OF THE PUBLIC RECORDS OF PALM BEACH COUNTY, FLORIDA, ALSO BEING A PORTION OF GARDEN OAKS PLANNED UNIT DEVELOPMENT LYING IN SECTION 24, TOWNSHIP 42 SOUTH, RANGE 42 EAST, PALM BEACH COUNTY, FLORIDA.

SHEET 4 OF 4

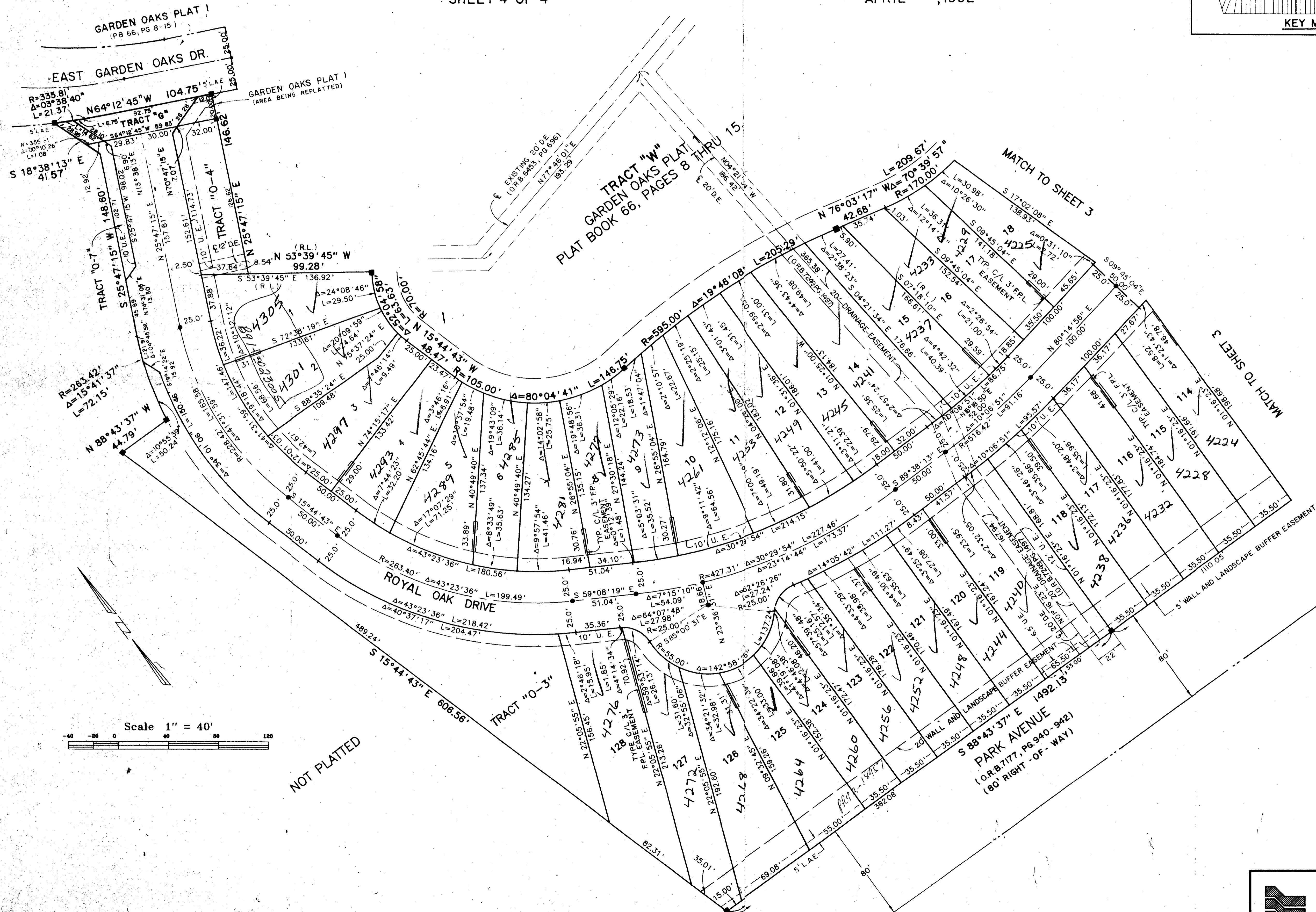
APRIL, 1992

578-002

52

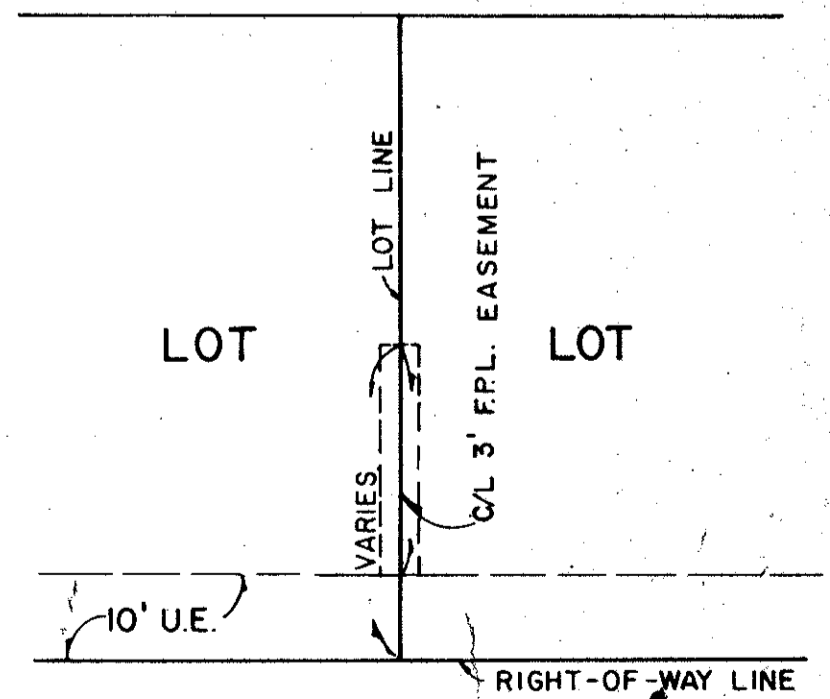
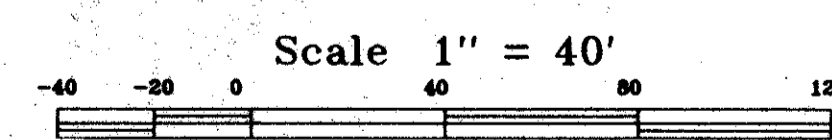


STATE OF FLORIDA  
 COUNTY OF PALM BEACH  
 This Plat was filed for record at \_\_\_\_\_  
 M. this \_\_\_\_\_ day of \_\_\_\_\_ 19\_\_\_\_  
 and duly recorded in Plat Book No. \_\_\_\_\_  
 on Page \_\_\_\_\_  
 Milton T. Bauer, Clerk of the Circuit Court  
 By \_\_\_\_\_ D.C.



PET. 89-15A  
 COLLECT

SUBDIVISION: GARDEN OAKS SOUTH  
 BOOK: 69  
 FLOOD ZONE: B  
 QUAD: 29  
 SE: 89-15  
 PUD NAME: GARDEN OAKS  
 PAGE: 52  
 FLOOD MAP: 1308  
 ZONING: RM  
 ZIP CODE: 33418



DETAIL (TYPICAL 3' FPL EASEMENT)  
 NOT TO SCALE

Landmark Surveying & Mapping Inc.  
 1850 FOREST HILL BOULEVARD  
 PH. (407)433-5405 SUITE 100 W.P.B. FLORIDA

GARDEN OAKS SOUTH

0578-002

TAZ-108