

CYPRESS LAKES PLAT No. 12

PART OF A PLANNED UNIT DEVELOPMENT, CYPRESS LAKES
LYING IN SECTION 14, TOWNSHIP 43 SOUTH, RANGE 42 EAST
PALM BEACH COUNTY, STATE OF FLORIDA
1993 IN 2 SHEETS SHEET No. 2

0234-009

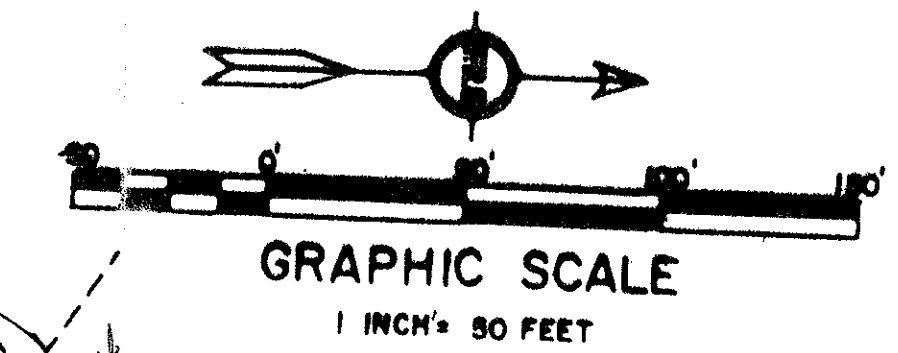
87

CYPRESS LAKES PLAT No. 3-A
P. B. 38 PGS. 155-158

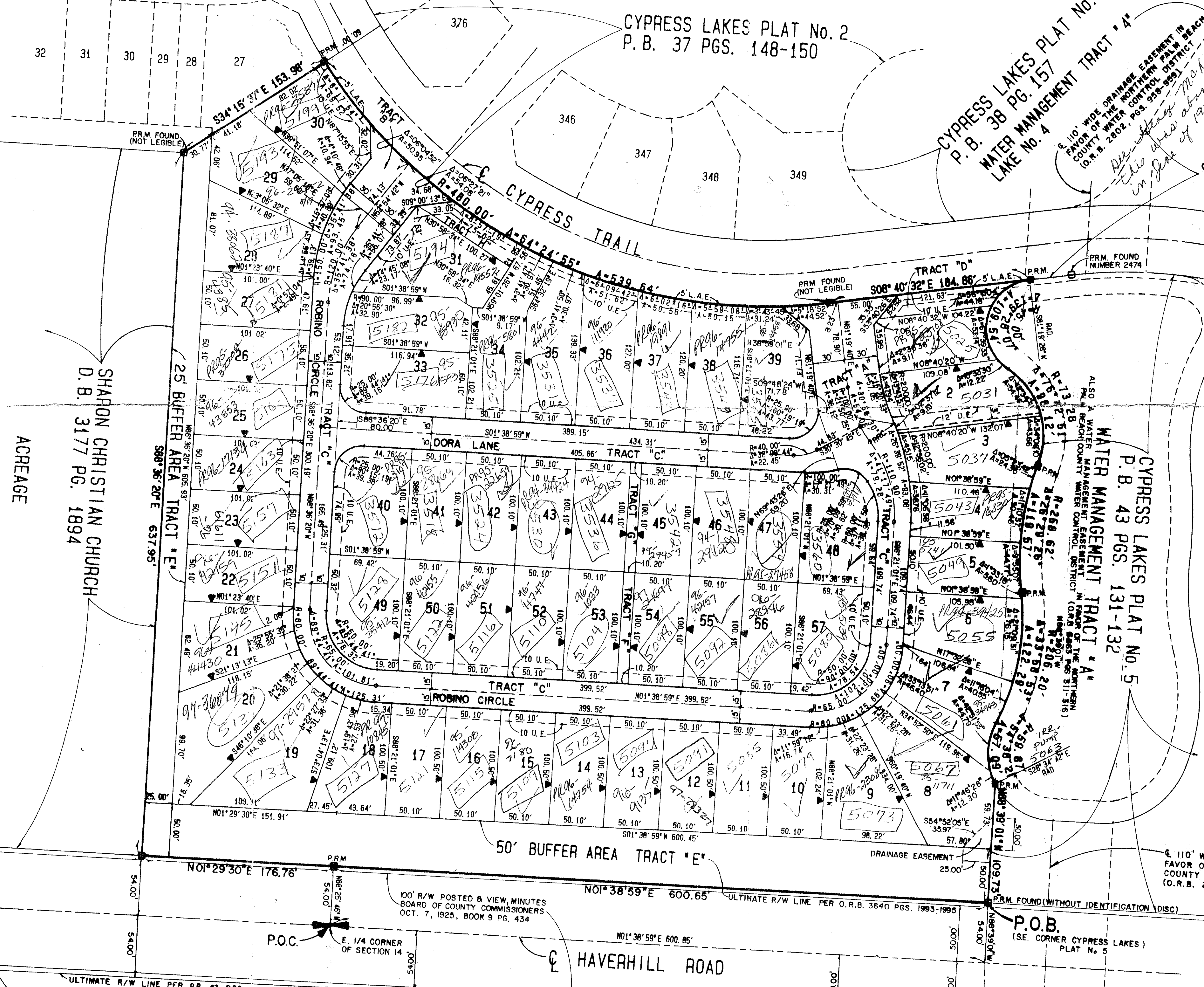
CYPRESS LAKES PLAT No. 2
P. B. 37 PGS. 148-150

CYPRESS LAKES PLAT No. 3-A
P. B. 38 PG. 157
WATER MANAGEMENT TRACT "4"
LAKE No. 4

CYPRESS LAKES PLAT No. 2
P. B. 37 PGS. 148-150



STATE OF FLORIDA
COUNTY OF PALM BEACH
This Plat was filed for record on _____
1993, and duly recorded in Plat Book # _____
on page _____
DOROTHY H. WILKEN, Clerk Circuit Court
By _____, C.C.

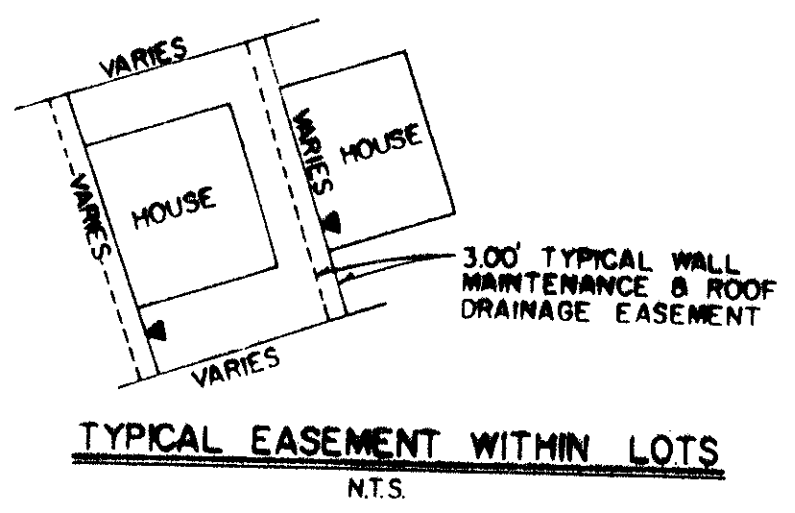


ACREAGE

SHARON CHRISTIAN CHURCH
D. B. 3177 PG. 1894

PET. 77-46
(P.O.H.)

- LEGEND:**
- L.A.E. INDICATES LIMITED ACCESS EASEMENT
 - U.E. INDICATES UTILITY EASEMENT
 - D.E. INDICATES DRAINAGE EASEMENT
 - P.P.R.M. INDICATES PERMANENT REFERENCE MONUMENTS FOUND
 - P.R.M. INDICATES PERMANENT REFERENCE MONUMENTS
 - P.C.P. INDICATES PERMANENT CONTROL POINTS
 - Z.L.S. INDICATES ZERO LOT LINE SIDE
 - P.R.C. INDICATES POINT REVERSE CURVE
 - P.O.B. INDICATES POINT OF BEGINNING
 - P.O.C. INDICATES POINT OF COMMENCEMENT
 - C. INDICATES CENTER LINE
 - P.B. INDICATES PLAT BOOK
 - RAD. INDICATES RADIAL
 - D.B. INDICATES DEED BOOK
 - O.R.B. INDICATES OFFICIAL RECORD BOOK
 - R/W INDICATES RIGHT OF WAY
 - P.G. INDICATES PAGE



0234-009
7/1/87

F. R. S. & ASSOCIATES LAND SURVEYORS, LAND PLANNERS WEST PALM BEACH, FLORIDA		DATE: _____	APPROVED BY: _____ P. B.	PLOTTED BY: P. B. M.
SCALE: 1" = 50'		DRAWING NUMBER: 90-S-08		P. B.
CYPRESS LAKES PLAT No. 12 A PLANNED UNIT DEVELOPMENT				DRAWING NUMBER

TAZ-174
0234-009
CYPRESS LAKES
77-46
30
RS
28417