


TEQUESTA OAKS

LYING IN SECTION 30, TOWNSHIP 40 SOUTH, RANGE 43 EAST,
 VILLAGE OF TEQUESTA, PALM BEACH COUNTY, FLORIDA.
 FEBRUARY 1997
 SHEET 4 OF 5

96

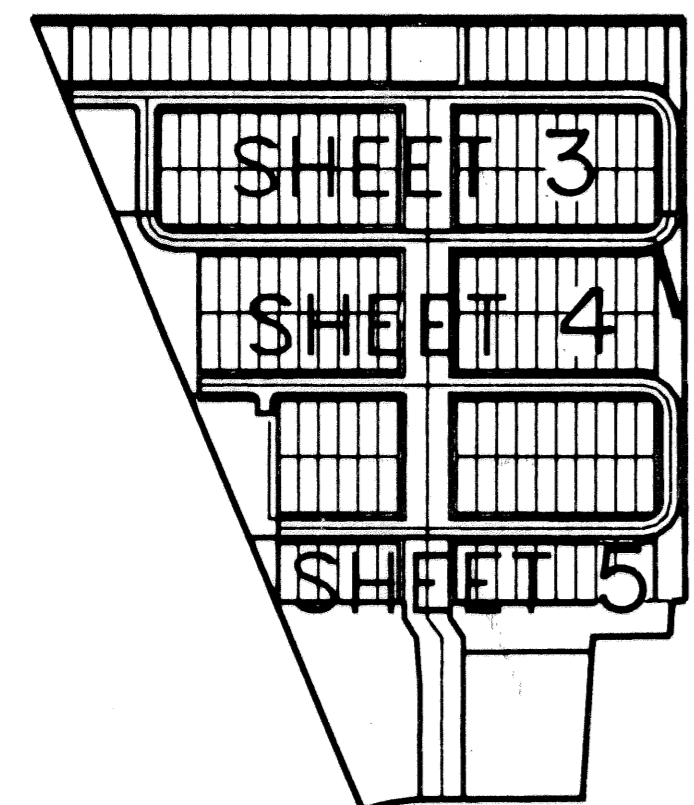
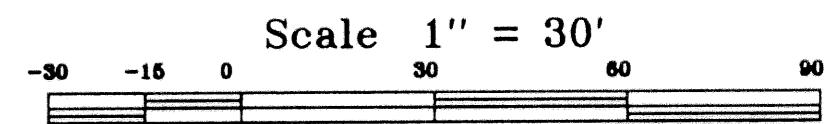
STATE OF FLORIDA
 COUNTY OF PALM BEACH ss
 This Plat was filed for record at _____
 M. This ___ day of _____, 19___
 and duly recorded in Plat Book No. _____
 on Page _____
 Dorothy H. Wilken, Clerk of the Circuit Court
 By _____ D.C.

MATCH TO SHEET 3



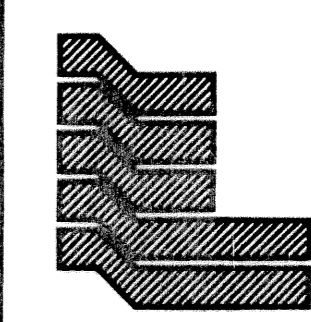
NOT PLATTED

NOT PLATTED



MATCH TO SHEET 5

SUBDIVISION * TEQUESTA OAKS
 BOOK 79
 FLOOD ZONE
 QUAD #
 SE
 PUD NAME VILLAGE OF TEQUESTA



Landmark Surveying & Mapping Inc.
 LB NO. 4396
 1850 FOREST HILL BOULEVARD
 PH. (561)433-5405 SUITE 100 W.P.B. FLORIDA

TEQUESTA OAKS