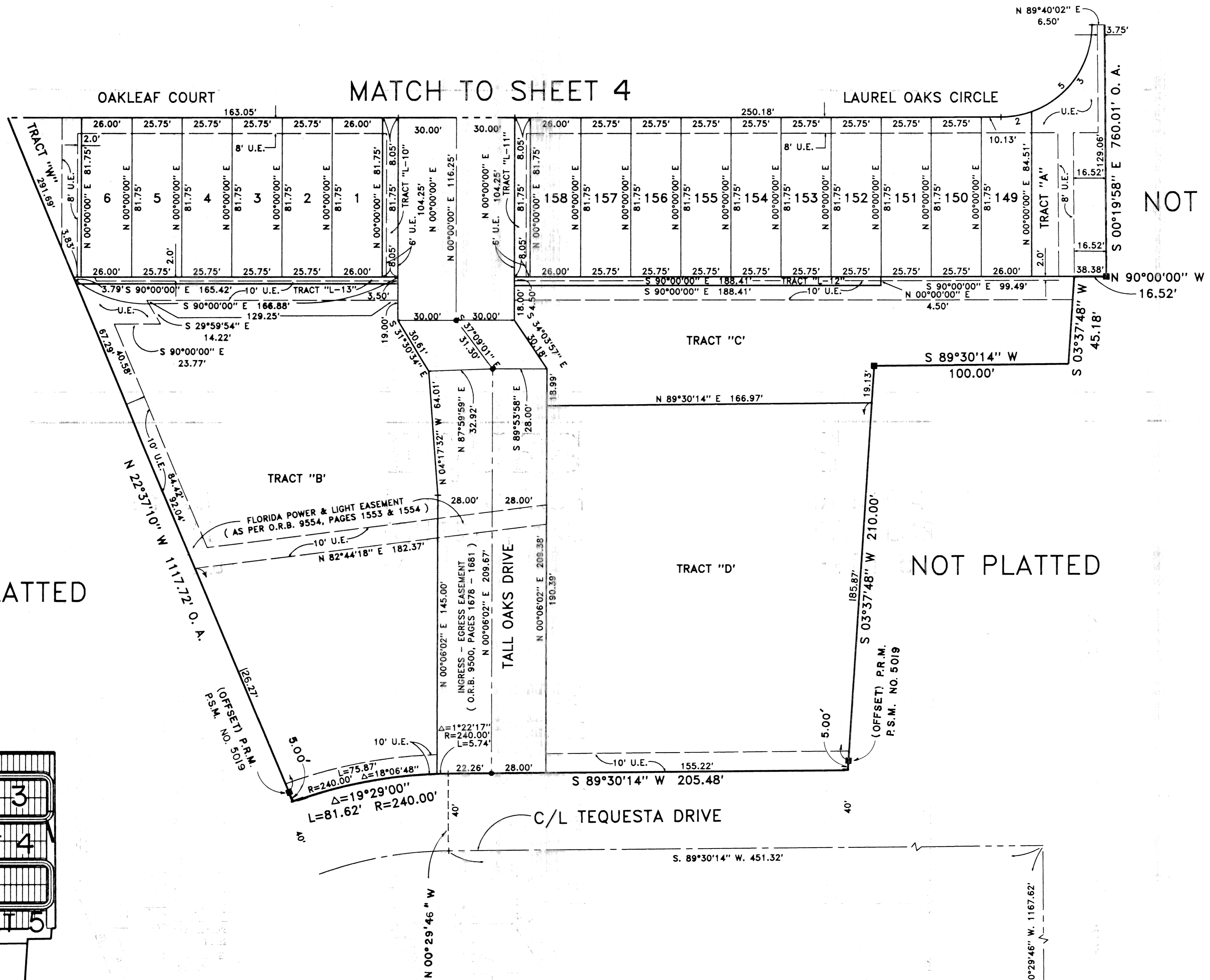


# TEQUESTA OAKS

LYING IN SECTION 30, TOWNSHIP 40 SOUTH, RANGE 43 EAST,  
VILLAGE OF TEQUESTA, PALM BEACH COUNTY, FLORIDA.  
FEBRUARY 1997  
SHEET 5 OF 5

97

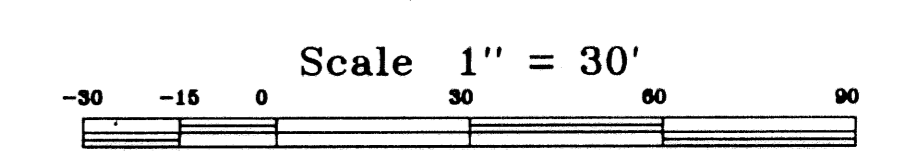
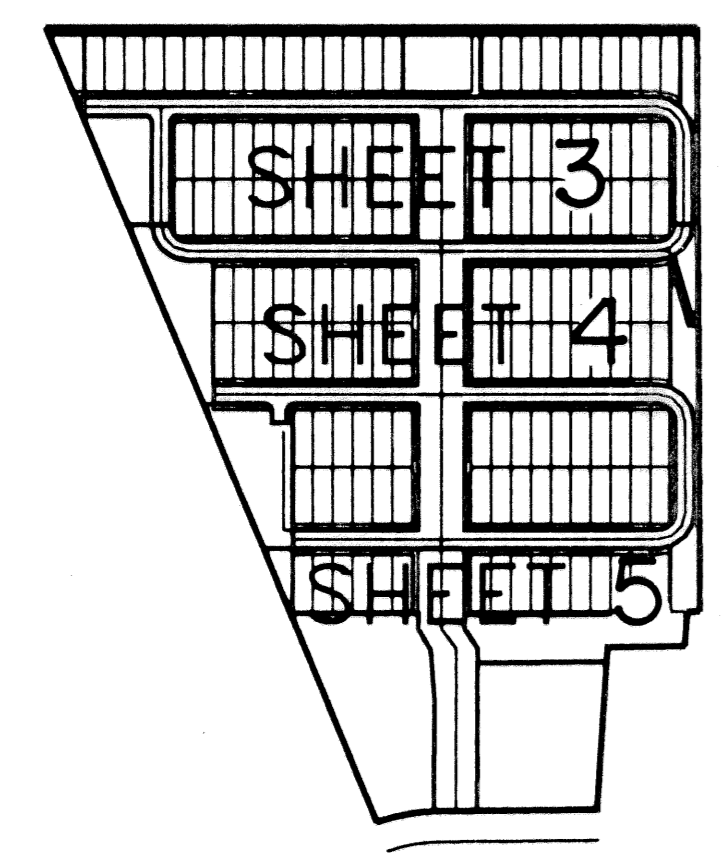
STATE OF FLORIDA  
COUNTY OF PALM BEACH  
This Plat was filed for record at \_\_\_\_\_  
...M. This day of \_\_\_\_\_, 19\_\_\_\_  
and duly recorded in Plat Book No. \_\_\_\_\_  
on Page \_\_\_\_\_  
Dorothy H. Wilken, Clerk of the Circuit Court  
By \_\_\_\_\_ D.C.



NOT PLATTED

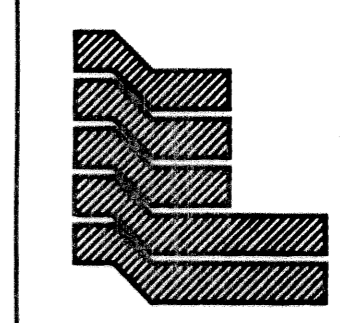
NOT PLATTED

NOT PLATTED



SUBDIVISION # TEQUESTA OAKS  
BOOK 79  
PAGE 97  
FLOOD ZONE  
GUAD #  
SE  
PUD NAME VILLAGE OF TEQUESTA  
ZIP CODE

SOUTH QUARTER CORNER SECTION 30,  
TOWNSHIP 40 SOUTH, RANGE 43 EAST.  
PALM BEACH COUNTY BRASS DISK IN  
CONCRETE MONUMENT.



Landmark Surveying & Mapping Inc.  
LB NO. 4396  
1850 FOREST HILL BOULEVARD  
PH. (561)433-5405 SUITE 100 W.P.B. FLORIDA

TEQUESTA OAKS