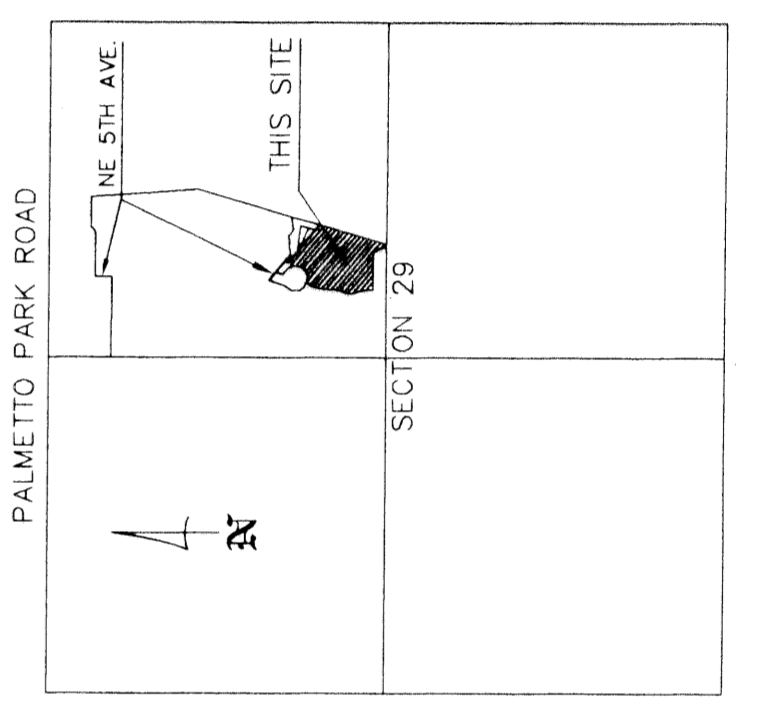
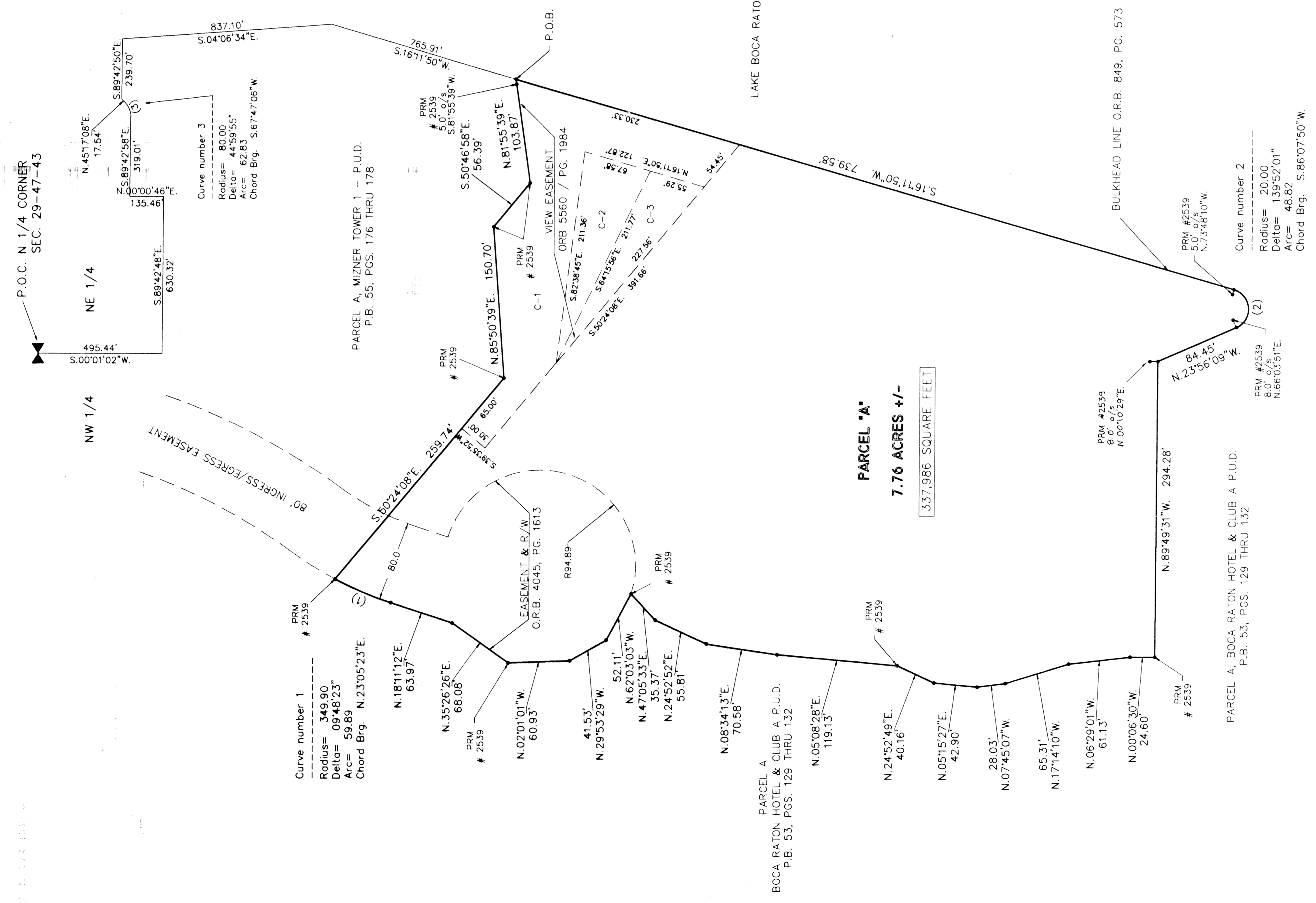
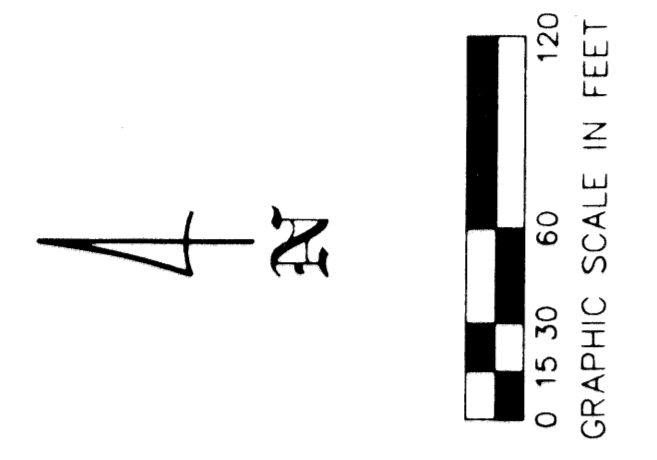


MIZNER GRAND  
A PORTION OF SECTION 29, TOWNSHIP 47 SOUTH, RANGE 43 EAST  
BEING A REPLAT OF A PORTION OF PLAT 'A' SPANISH RIVER LAND COMPANY  
AS RECORDED IN PLAT BOOK 16, PAGES 27-30  
CITY OF BOCA RATON, PALM BEACH COUNTY, FLORIDA

SHEET NO. 2 OF 2

PREPARED BY: MICHAEL G. PURMORT, P.L.S.  
MICHAEL G. PURMORT & ASSOCIATES, INC.  
843 S.E. 8TH AVENUE  
DEERFIELD BEACH, FLORIDA 33441  
APRIL 1997

STATE OF FLORIDA  
COUNTY OF PALM BEACH  
THIS PLAT WAS FILED FOR  
RECORD AT \_\_\_\_ M. THIS \_\_\_\_ DAY  
OF \_\_\_\_ 1997, AND DULY  
RECORDED IN PLAT BOOK \_\_\_\_  
ON PAGES \_\_\_\_ THRU \_\_\_\_  
DOROTHY H. WILKEN  
CLERK CIRCUIT COURT  
BY \_\_\_\_\_ D.C.



NOT TO SCALE

Taz 670

SUBDIVISION \* MIZNER GRAND  
BOOK 79 PAGE 179  
FLOOD ZONE -- FLOOD MAP \*  
QUAD # -- ZONING --  
SE -- ZIP CODE --  
PUD NAME CITY OF BOCA RATON