




154



THIS MAP COMPILED BY PHOTOGRAMMETRIC METHODS
 HORIZONTAL CONTROL BASED ON THE FLORIDA SYSTEM OF PLANE COORDINATES
 VERTICAL CONTROL REFERENCED TO NGVD.

STATE OF FLORIDA
 DEPARTMENT OF ENVIRONMENTAL PROTECTION
PALM BEACH COUNTY
 COASTAL CONSTRUCTION CONTROL LINE

SCALE
 0 100 200 400 600 FEET

Recorded August 22, 1997, in "CCCL Book 80, Pages 137 through 156, 155. This Legal Description and Map of Record replaces and supercedes the Legal Description and Map of Record dated January 17, 1979 filed in "Plat Book 36, Pages 91 through 107."

FOR OFFICIAL RECORD
 SEE O.R. BOOK 9921,
 PAGES 85 THROUGH 106.

COMPILED BY PHOTOGRAMMETRIC METHODS
 FLORIDA DEPARTMENT OF TRANSPORTATION
 STATE SURVEYING AND MAPPING OFFICE
 DATE OF PHOTOGRAPHY JULY 28, 1989
 DRAWN BY *Al Basse* SHEET 18 OF 19
 CHECKED BY *M*