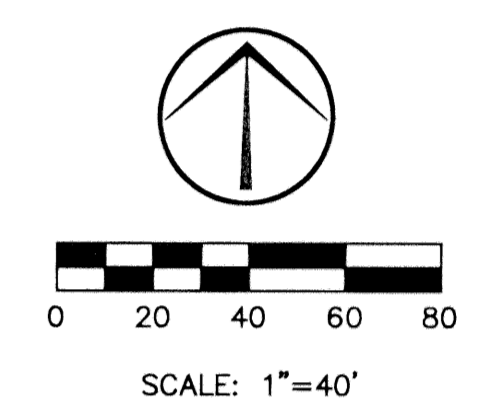
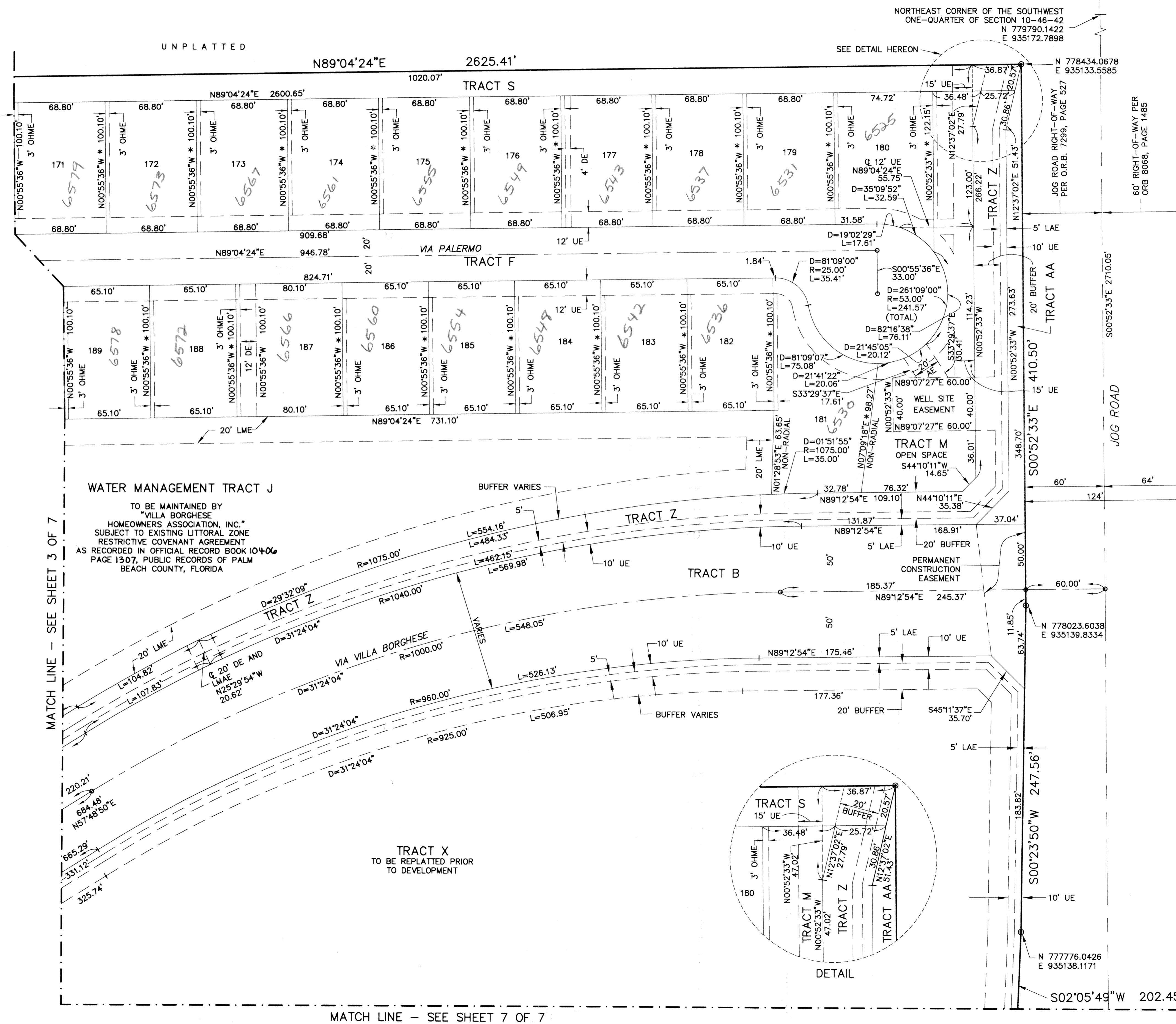
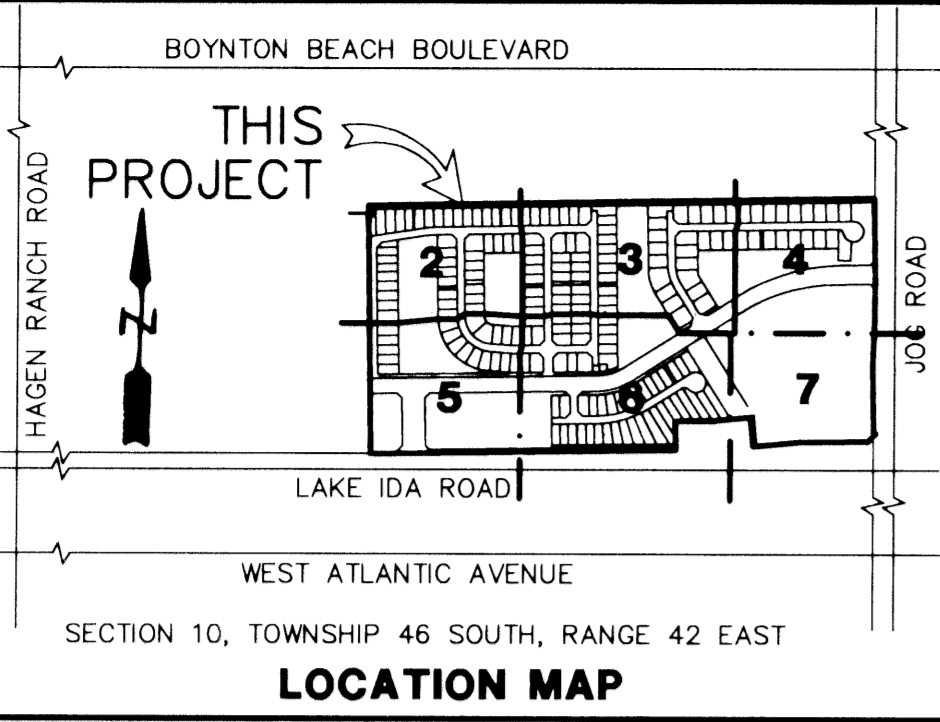


HUNTINGTON WALK PLAT NO. 1, A P.U.D.

A PORTION OF THE SOUTH ONE-HALF OF THE SOUTHWEST ONE-QUARTER OF SECTION 10, TOWNSHIP 46 SOUTH, RANGE 42 EAST, PALM BEACH COUNTY, FLORIDA

THIS INSTRUMENT PREPARED BY JAMES E. PARK, P.L.S.
WILLIAMS, HATFIELD & STONER, INC. - ENGINEERS PLANNERS SURVEYORS
1901 SOUTH CONGRESS AVENUE, SUITE 150, BOYNTON BEACH, FLORIDA 33426

SHEET 4 OF 7

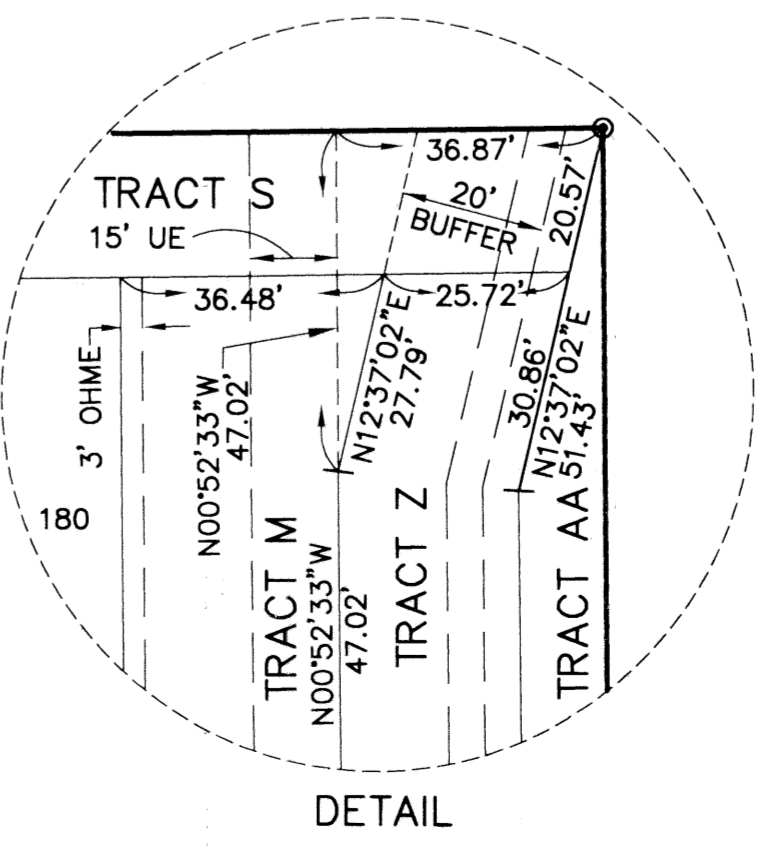


MATCH LINE - SEE SHEET 3 OF 7

MATCH LINE - SEE SHEET 7 OF 7

WATER MANAGEMENT TRACT J
TO BE MAINTAINED BY VILLA BORGHESE HOMEOWNERS ASSOCIATION, INC.* SUBJECT TO EXISTING LITTORAL ZONE RESTRICTIVE COVENANT AGREEMENT AS RECORDED IN OFFICIAL RECORD BOOK 104-006 PAGE 1307, PUBLIC RECORDS OF PALM BEACH COUNTY, FLORIDA

TRACT X
TO BE REPLATTED PRIOR TO DEVELOPMENT



TAE 965
SUBDIVISION # Huntington Walk
BOOK 83
PAGE 47
FLOOD MAP # 201A
QUAD # 36
SE 95-59
ZIP CODE 33484
PUD NAME Huntington Walk