


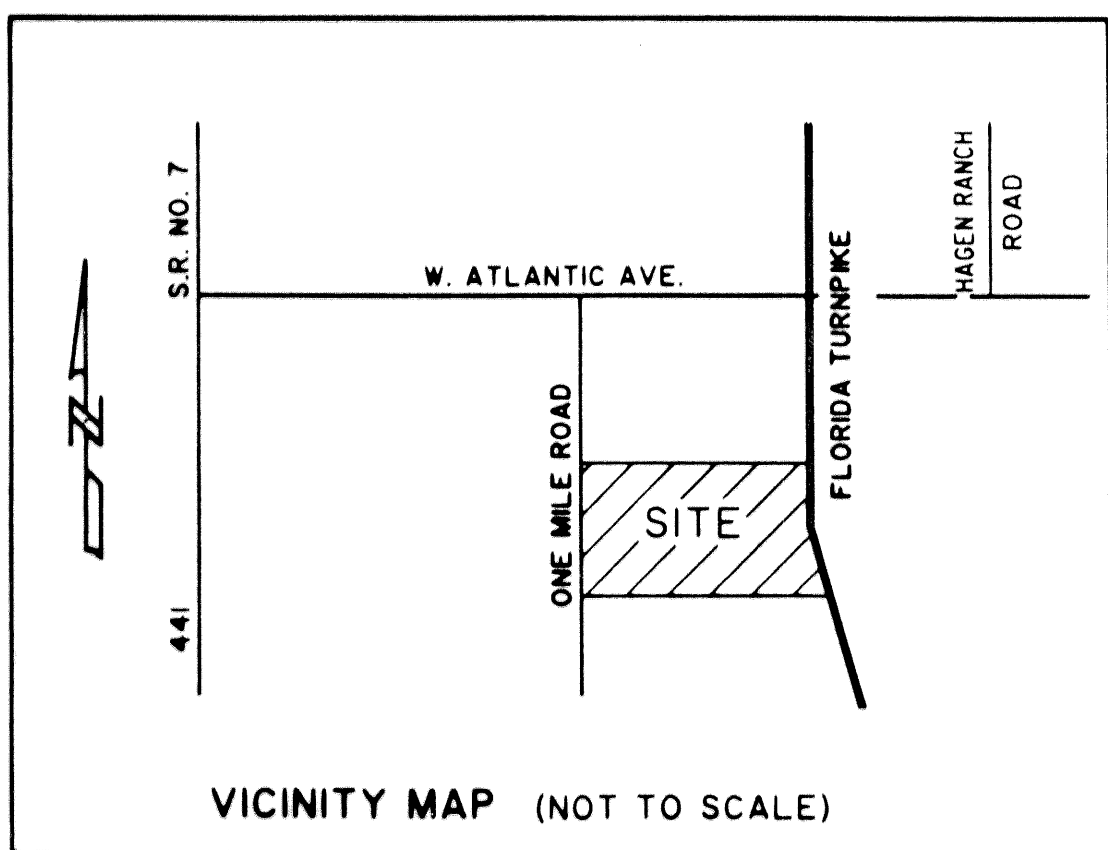
0664-004

151

DELRAY TRAINING CENTER P.U.D. - PARCEL K

A PLANNED UNIT DEVELOPMENT

BEING A REPLAT OF PARCEL - K, DELRAY TRAINING CENTER - PLAT ONE, AS RECORDED IN PLAT BOOK 86, PAGES 60 THROUGH 67, PUBLIC RECORDS OF PALM BEACH COUNTY, FLORIDA, LYING IN SECTIONS 20 AND 29, TOWNSHIP 46 SOUTH, RANGE 42 EAST, PALM BEACH COUNTY, FLORIDA.
SHEET 1 OF 2



STATE OF FLORIDA SS
COUNTY OF PALM BEACH
THIS PLAT WAS FILED FOR RECORD AT 7:52 A.M. THIS 18 DAY OF December 19 99
AND DULY RECORDED IN PLAT BOOK NO. 86 ON PAGE 151-152
DOROTHY H. WILKEN,
CLERK OF THE CIRCUIT COURT
BY *Craig Pusey* D.C.

DEDICATION AND RESERVATION

KNOW ALL MEN BY THESE PRESENTS THAT TBI / PALM BEACH LIMITED PARTNERSHIP, A FLORIDA LIMITED PARTNERSHIP, OWNER OF THE LAND SHOWN HEREON AS DELRAY TRAINING CENTER P.U.D. - PARCEL K, BEING A REPLAT OF ALL OF PARCEL K ACCORDING TO DELRAY TRAINING CENTER - PLAT ONE AS RECORDED IN PLAT BOOK 86, PAGES 60 THROUGH 67, INCLUSIVE, PUBLIC RECORDS OF PALM BEACH COUNTY, FLORIDA; LYING IN SECTIONS 20 AND 29, TOWNSHIP 46 SOUTH, RANGE 42 EAST, PALM BEACH COUNTY, FLORIDA, BEING MORE PARTICULARLY DESCRIBED AS FOLLOWS:

ALL OF PARCEL K, ACCORDING TO DELRAY TRAINING CENTER - PLAT ONE, AS RECORDED IN PLAT BOOK 86, PAGES 60 THROUGH 67, INCLUSIVE, PUBLIC RECORDS OF PALM BEACH COUNTY, FLORIDA,

CONTAINING 11.77 ACRES MORE OR LESS.

HAVE CAUSED THE SAME TO BE SURVEYED AND PLATTED AS SHOWN HEREON AND DO HEREBY DEDICATE AS FOLLOWS:

1. STREETS

TRACT "S-3", AS SHOWN HEREON, IS HEREBY RESERVED FOR THE MIZNER COUNTRY CLUB MASTER ASSOCIATION, INC., ITS SUCCESSORS AND ASSIGNS, FOR PRIVATE STREET PURPOSES AND OTHER PURPOSES NOT INCONSISTENT WITH THIS RESERVATION AND IS THE PERPETUAL MAINTENANCE OBLIGATION OF SAID ASSOCIATION, ITS SUCCESSORS AND ASSIGNS, WITHOUT RECOURSE TO PALM BEACH COUNTY.

2. EASEMENTS

A PRIVATE NON-EXCLUSIVE EASEMENT IS HEREBY GRANTED TO PALM BEACH COUNTY FOR THE PURPOSE OF INSTALLING, MAINTAINING AND REPAIRING WATER AND SEWER FACILITIES, WITHIN THE AREA DESIGNATED ON THE PLAT AS P.S.U.E. NO RIGHTS IN FAVOR OF THE PUBLIC ARE CREATED BY THIS EASEMENT.

A PRIVATE NON-EXCLUSIVE EASEMENT IS HEREBY GRANTED TO FLORIDA POWER & LIGHT SOLELY FOR THE PURPOSE OF INSTALLING, MAINTAINING AND REPAIRING UNDERGROUND FACILITIES, OTHER THAN TRANSFORMERS WHICH MAY BE ABOVE-GROUND WHERE NECESSARY, WITHIN THE AREA DESIGNATED ON THE PLAT AS P.S.U.E., TO PROVIDE ELECTRICAL SERVICE TO THE PLATTED PROPERTY. NO RIGHTS IN FAVOR OF THE PUBLIC ARE CREATED BY THIS EASEMENT.

FURTHER NON-EXCLUSIVE EASEMENTS MAY BE GRANTED OVER THE P.S.U.E., AS PROVIDED FOR IN THE DECLARATION OF RESTRICTIONS WHICH ENCUMBERS THE PROPERTY.

THE LIMITED ACCESS EASEMENTS, AS SHOWN HEREON, ARE HEREBY DEDICATED TO THE BOARD OF COUNTY COMMISSIONERS OF PALM BEACH COUNTY, FLORIDA, FOR THE PURPOSE OF CONTROL AND JURISDICTION OVER ACCESS RIGHTS.

THE DRAINAGE EASEMENTS AS SHOWN HEREON ARE HEREBY DEDICATED IN PERPETUITY FOR DRAINAGE PURPOSES. THE MAINTENANCE OF ALL DRAINAGE FACILITIES LOCATED THEREIN SHALL BE THE PERPETUAL MAINTENANCE OBLIGATION OF THE MIZNER COUNTRY CLUB MASTER ASSOCIATION, INC., ITS SUCCESSORS AND ASSIGNS, WITHOUT RECOURSE TO PALM BEACH COUNTY.

PALM BEACH COUNTY SHALL HAVE THE RIGHT, BUT NOT THE OBLIGATION, TO MAINTAIN ANY PORTION OF THE DRAINAGE SYSTEM ENCOMPASSED BY THE PLAT WHICH IS ASSOCIATED WITH THE DRAINAGE OF PUBLIC STREETS, INCLUDING THE RIGHT TO UTILIZE FOR PROPER PURPOSES ANY AND ALL DRAINAGE, LAKE MAINTENANCE, AND LAKE MAINTENANCE ACCESS EASEMENTS AND PRIVATE ROADS ASSOCIATED WITH SAID DRAINAGE SYSTEM.

THE LANDSCAPE BUFFER EASEMENTS, AS SHOWN HEREON, ARE HEREBY RESERVED FOR THE MIZNER COUNTRY CLUB MASTER ASSOCIATION, INC., ITS SUCCESSORS AND ASSIGNS, FOR LANDSCAPE AND BUFFER PURPOSES AND IS THE PERPETUAL MAINTENANCE OBLIGATION OF SAID ASSOCIATION, ITS SUCCESSORS AND ASSIGNS, WITHOUT RECOURSE TO PALM BEACH COUNTY.

3. TRACTS

TRACT "R", AS SHOWN HEREON, IS HEREBY RESERVED FOR THE MIZNER COUNTRY CLUB MASTER ASSOCIATION, INC., ITS SUCCESSORS AND ASSIGNS, FOR RECREATION PURPOSES AND IS THE PERPETUAL MAINTENANCE OBLIGATION OF SAID ASSOCIATION, ITS SUCCESSORS AND ASSIGNS, WITHOUT RECOURSE TO PALM BEACH COUNTY.

TRACT "LB-1", AS SHOWN HEREON, IS HEREBY RESERVED FOR THE MIZNER COUNTRY CLUB MASTER ASSOCIATION, INC., ITS SUCCESSORS AND ASSIGNS, FOR LANDSCAPE AND BUFFER PURPOSES AND IS THE PERPETUAL MAINTENANCE OBLIGATION OF SAID ASSOCIATION, ITS SUCCESSORS AND ASSIGNS, WITHOUT RECOURSE TO PALM BEACH COUNTY.

IN WITNESS WHEREOF, THE ABOVE NAMED LIMITED PARTNERSHIP HAS CAUSED THESE PRESENTS TO BE SIGNED BY ITS ASSISTANT VICE PRESIDENT AND ITS SEAL TO BE AFFIXED HERETO BY AND WITH THE AUTHORITY OF ITS BOARD OF DIRECTORS, THIS 18 DAY OF August, 1999.

TBI/PALM BEACH LIMITED PARTNERSHIP, A FLORIDA LIMITED PARTNERSHIP

BY: TOLL FL GP CORP., A FLORIDA CORPORATION AS GENERAL PARTNER

WITNESS: *Elis Wilkin* BY: *Edward D. Weber*
EDWARD D. WEBER, VICE PRESIDENT

WITNESS: *Sean Cleary*


ACKNOWLEDGMENTS

STATE OF FLORIDA
COUNTY OF PALM BEACH

BEFORE ME PERSONALLY APPEARED EDWARD D. WEBER, WHO IS PERSONALLY KNOWN TO ME, AND WHO EXECUTED THE FOREGOING INSTRUMENT AS VICE PRESIDENT OF TBI/PALM BEACH LIMITED PARTNERSHIP, A FLORIDA LIMITED PARTNERSHIP, AND ACKNOWLEDGED TO AND BEFORE ME THAT HE EXECUTED SUCH INSTRUMENT AS SUCH OFFICER OF SAID PARTNERSHIP, AND THAT THE SEAL AFFIXED TO THE FOREGOING INSTRUMENT IS THE SEAL OF SAID LIMITED PARTNERSHIP AND THAT IT WAS AFFIXED TO SAID INSTRUMENT BY DUE AND REGULAR AUTHORITY, AND THAT SAID INSTRUMENT IS THE FREE ACT AND DEED OF SAID LIMITED PARTNERSHIP.

WITNESS MY HAND AND OFFICIAL SEAL THIS 18 DAY OF August, 1999.

MY COMMISSION EXPIRES: 7/7/02 *Jennifer Dalton*
NOTARY PUBLIC, JENNIFER DALTON



ACCEPTANCE OF RESERVATIONS

STATE OF FLORIDA
COUNTY OF PALM BEACH

THE MIZNER COUNTRY CLUB MASTER ASSOCIATION, INC. HEREBY ACCEPTS THE DEDICATIONS OR RESERVATIONS TO SAID CORPORATION AS STATED AND SHOWN HEREON, AND HEREBY ACCEPTS ITS MAINTENANCE OBLIGATIONS FOR SAME AS STATED HEREON, DATED THIS 18 DAY OF August, 1999.

MIZNER COUNTRY CLUB MASTER ASSOCIATION, INC., A FLORIDA CORPORATION, NOT FOR PROFIT

WITNESS: *Elis Wilkin* BY: *Kenneth G. Tuma*
KENNETH G. TUMA, VICE PRESIDENT

WITNESS: *Sean Cleary*

Seals for TBI/PALM BEACH LIMITED PARTNERSHIP, DEDICATION NOTARY, MIZNER COUNTRY CLUB MASTER ASSO. INC., NOTARY, COUNTY ENGINEER, and SURVEYOR.


ACKNOWLEDGMENTS

STATE OF FLORIDA
COUNTY OF PALM BEACH

BEFORE ME PERSONALLY APPEARED KENNETH G. TUMA, WHO IS PERSONALLY KNOWN TO ME, AND WHO EXECUTED THE FOREGOING INSTRUMENT AS VICE PRESIDENT OF THE MIZNER COUNTRY CLUB MASTER ASSOCIATION, INC., AND SEVERALLY ACKNOWLEDGED TO AND BEFORE ME THAT HE EXECUTED SUCH INSTRUMENT AS SUCH OFFICER OF SAID CORPORATION, AND THAT THE SEAL AFFIXED TO THE FOREGOING INSTRUMENT IS THE CORPORATE SEAL OF SAID CORPORATION AND THIS IT WAS AFFIXED TO SAID INSTRUMENT BY DUE AND REGULAR CORPORATE AUTHORITY, AND THAT SAID INSTRUMENT IS THE FREE ACT AND DEED OF SAID CORPORATION.

WITNESS MY HAND AND OFFICIAL SEAL THIS 18 DAY OF August, 1999.

MY COMMISSION EXPIRES: 7/7/02 *Jennifer Dalton*
NOTARY PUBLIC, JENNIFER DALTON



TABULATION DATA

Table with 2 columns: Description and Area. Includes TOTAL AREA (11.77 ACRES), RECREATION TRACT (TRACT "R") (0.27 ACRES), LANDSCAPE BUFFER TRACT (TRACT "LB-1") (0.06 ACRES), ROAD (TRACT "S-3") (1.94 ACRES), and DENSITY (36 RESIDENTIAL LOTS) (3.1 UNITS/ACRE).

COUNTY APPROVAL

COUNTY ENGINEER:

THIS PLAT IS HEREBY APPROVED FOR RECORD PURSUANT TO PALM BEACH COUNTY ORDINANCE No. 95-33, AND IN ACCORDANCE WITH SEC. 177.071 (2), F.S., THIS 7 DAY OF Dec, 1999, AND HAS BEEN REVIEWED BY A PROFESSIONAL SURVEYOR AND MAPPER EMPLOYED BY PALM BEACH COUNTY IN ACCORDANCE WITH SEC. 177.081 (1), F.S.

George T. Webb
GEORGE T. WEBB, P.E. - COUNTY ENGINEER

TITLE CERTIFICATION

STATE OF FLORIDA
COUNTY OF PALM BEACH

I, DAVID M. LAYMAN, A DULY LICENSED ATTORNEY IN THE STATE OF FLORIDA DO HEREBY CERTIFY THAT I HAVE EXAMINED THE TITLE TO THE HEREON DESCRIBED PROPERTY; THAT I FIND THE TITLE TO THE PROPERTY IS VESTED IN TBI/PALM BEACH LIMITED PARTNERSHIP, A FLORIDA LIMITED PARTNERSHIP; THAT THE CURRENT TAXES HAVE BEEN PAID; THAT THERE ARE NO MORTGAGES OF RECORD; AND THAT THERE ARE ENCUMBRANCES OF RECORD BUT THOSE ENCUMBRANCES DO NOT PROHIBIT THE CREATION OF THE SUBDIVISION DEPICTED BY THIS PLAT.

DATED: 10/11/99 BY: *David M. Layman*
DAVID M. LAYMAN
ATTORNEY AT LAW
LICENSED IN THE STATE OF FLORIDA

NOTICE: THIS PLAT, AS RECORDED IN ITS GRAPHIC FORM, IS THE OFFICIAL DEPICTION OF THE SUBDIVIDED LANDS DESCRIBED HEREIN AND WILL IN NO CIRCUMSTANCES BE SUPPLANTED IN AUTHORITY BY ANY OTHER GRAPHIC OR DIGITAL FORM OF THE PLAT. THERE MAY BE ADDITIONAL RESTRICTIONS THAT ARE NOT RECORDED ON THIS PLAT THAT MAY BE FOUND IN THE PUBLIC RECORDS OF THIS COUNTY.

SURVEYOR'S NOTES:

- 1. DENOTES SET PERMANENT REFERENCE MONUMENTS #5019 (P.R.M.)
- 2. DENOTES SET PERMANENT CONTROL POINTS #5019 (P.C.P.)
- 3. IN THOSE CASES WHERE EASEMENTS OF DIFFERENT TYPES CROSS OR OTHERWISE COINCIDE, DRAINAGE EASEMENTS SHALL HAVE FIRST PRIORITY, UTILITY EASEMENTS SHALL HAVE SECOND PRIORITY, ACCESS EASEMENTS SHALL HAVE THIRD PRIORITY, AND ALL OTHER EASEMENTS SHALL BE SUBORDINATE TO THESE WITH THEIR PRIORITIES BEING DETERMINED BY USE RIGHTS GRANTED.
- 4. BEARINGS, AS SHOWN HEREON, ARE BASED UPON THE WEST LINE OF SECTION 29, TOWNSHIP 46 SOUTH, RANGE 42 EAST, PALM BEACH COUNTY, FLORIDA, HAVING A BEARING OF SOUTH 00°52'28" EAST, GRID 83, 1990 ADJUSTMENT, AND ALL OTHER BEARINGS ARE RELATIVE THERETO.
- 5. NO BUILDING OR ANY KIND OF CONSTRUCTION OR TREES OR SHRUBS SHALL BE PLACED ON ANY EASEMENT WITHOUT PRIOR WRITTEN CONSENT OF ALL EASEMENT BENEFICIARIES AND ALL APPLICABLE COUNTY APPROVALS OR PERMITS AS REQUIRED FOR SUCH ENCROACHMENTS.
- 6. LEGEND: R DENOTES RADIUS, P.B. DENOTES PLAT BOOK, PGS. DENOTES PAGES, L DENOTES ARC LENGTH, Δ DENOTES DELTA ANGLE, C DENOTES CENTERLINE, NR DENOTES NON RADIAL LINE, P.S.M. DENOTES PROFESSIONAL SURVEYOR AND MAPPER, O.R.B. DENOTES OFFICIAL RECORD BOOK, FND. DENOTES FOUND, PBC DENOTES PALM BEACH COUNTY, L.M.E. DENOTES LAKE MAINTENANCE EASEMENTS, U.E. DENOTES UTILITY EASEMENT, RL DENOTES RADIAL LINE, D.E. DENOTES DRAINAGE EASEMENT, L.A.E. DENOTES LIMITED ACCESS EASEMENTS, L.B.E. DENOTES LANDSCAPE BUFFER EASEMENTS, L.W.D.D. DENOTES LAKE WORTH DRAINAGE DISTRICT, C.B. DENOTES CHORD BEARING, P.S.U.E. DENOTES PRIVATE SPECIFIC USE EASEMENTS.
- 7. BEARINGS SHOWN HEREON ARE TO BE ASSUMED AS NON-RADIAL UNLESS OTHERWISE NOTED AS RADIAL.

SURVEYOR'S CERTIFICATION

I HEREBY CERTIFY THAT THE PLAT SHOWN HEREON IS A TRUE AND CORRECT REPRESENTATION OF A SURVEY MADE UNDER MY RESPONSIBLE DIRECTION AND SUPERVISION; THAT SAID SURVEY IS ACCURATE TO THE BEST OF MY KNOWLEDGE AND BELIEF; THAT PERMANENT REFERENCE MONUMENTS (P.R.M.'S) HAVE BEEN PLACED AS REQUIRED BY LAW AND THAT PERMANENT CONTROL POINTS (P.C.P.'S) AND MONUMENTS ACCORDING TO SEC. 177.091 (9), F.S. WILL BE SET UNDER THE GUARANTEES POSTED WITH THE PALM BEACH COUNTY BOARD OF COUNTY COMMISSIONERS FOR THE REQUIRED IMPROVEMENTS; AND, FURTHER, THAT THE SURVEY DATA COMPLIES WITH ALL THE REQUIREMENTS OF CHAPTER 177 FLORIDA STATUTES, AS AMENDED, AND ORDINANCES OF PALM BEACH COUNTY, FLORIDA.

DATE: 9-14-99
Craig Pusey
CRAIG PUSEY
PROFESSIONAL SURVEYOR AND MAPPER
FLORIDA CERTIFICATE NO. 5019
LANDMARK SURVEYING AND MAPPING, INC.
1850 FOREST HILL BLVD, SUITE 100
WEST PALM BEACH, FLORIDA 33406
CERTIFICATE OF AUTHORIZATION L.B.#4396

Landmark Surveying & Mapping Inc. 1850 Forest Hill Boulevard Ph. (561) 433-5405 Suite 100 W.P.B. Florida
DELRAY TRAINING CENTER P.U.D.- PARCEL K

CONVEYANCE
PARCEL K
PAGE 151
FILED MAY 8 2 16 PM
COUNTY OF PALM BEACH
BY: 8-7-99
TAM: 760/760
PUD NAME: Delray Training Center