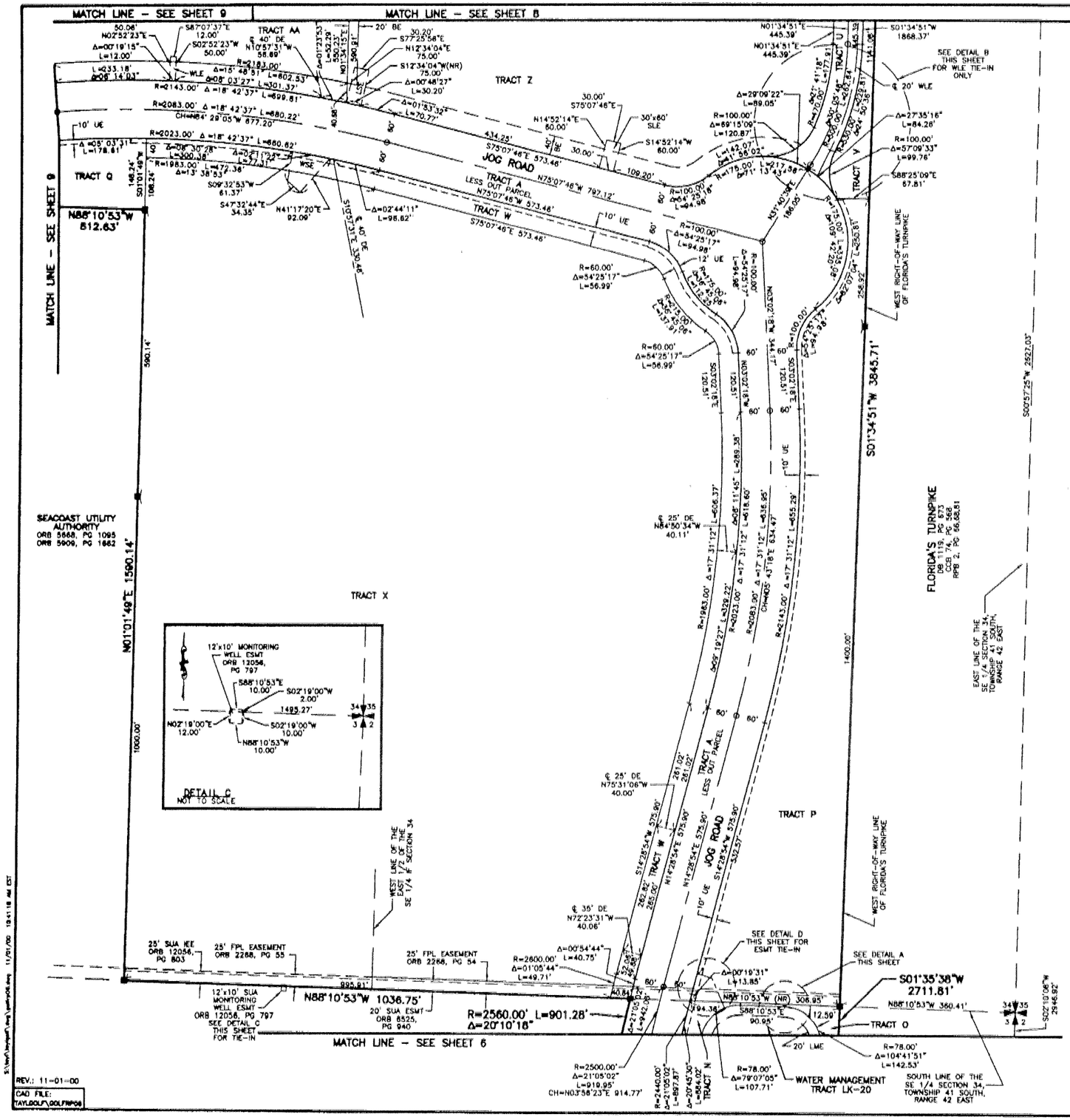

LEGEND

L	ARC LENGTH
AE	ACCESS EASEMENT
BE	BUFFER EASEMENT
Δ	CENTRAL (DELTA) ANGLE
CCB	CIRCUIT COURT BOOK
CH	CHORD
(C)	CALCULATED
(D)	DEED
DB	DEED BOOK
DE	DRAINAGE EASEMENT
ESMT	EASEMENT
FPL	FLORIDA POWER AND LIGHT
IEE	INGRESS/EGRESS EASEMENT
LAE	LIMITED ACCESS EASEMENT
LME	LAKE MAINTENANCE EASEMENT
LMAE	LAKE MAINTENANCE ACCESS EASEMENT
LSE	LIFT STATION EASEMENT
(NR)	NON-RADIAL
NO.	NUMBER
PCD	PLANNED COMMUNITY DEVELOPMENT
ORB	OFFICIAL RECORD BOOK
PB	PLAT BOOK
PG(S)	PAGE(S)
R	RADIUS
RPB	ROAD PLAT BOOK
SLE	SEWER LINE EASEMENT
SUA	SEACOAST UTILITY AUTHORITY
(TYP)	TYPICAL
UE	UTILITY EASEMENT
WLE	WATER LINE EASEMENT
WSE	WATER AND SEWER EASEMENT
■	PERMANENT REFERENCE MONUMENT SET LB-048
—⊙—	PERMANENT CONTROL POINT SET LB-048
℄	CENTERLINE

GRAPHIC SCALE IN FEET 0 50 100 150 200

20

STATE OF FLORIDA
COUNTY OF PALM BEACH

THIS PLAT WAS FILED FOR RECORD _____
THIS _____ DAY OF _____
AD, 2000 AND DULY RECORDED IN PLAT BOOK _____ ON PAGES _____ AND _____

DOROTHY H. WILKEN, CLERK
BY: _____, D.C.

CIRCUIT COURT SEAL

MIRASOL PLAT ONE

PART OF GOLF DIGEST P.C.D.
SITUATE IN SECTIONS 33 AND 34, TOWNSHIP 41 SOUTH, RANGE 42 EAST,
AND SECTIONS 3 AND 4, TOWNSHIP 42 SOUTH, RANGE 42 EAST,
CITY OF PALM BEACH GARDENS,
PALM BEACH COUNTY, FLORIDA
MARCH, 2000 SHEET 7 OF 10

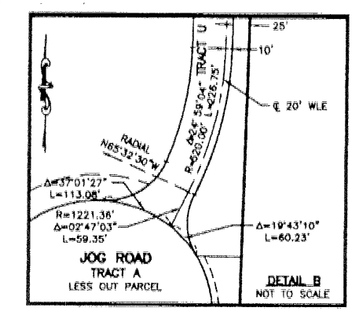

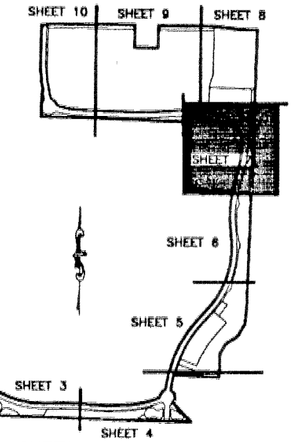

SHEET LOCATION MAP
NOT TO SCALE

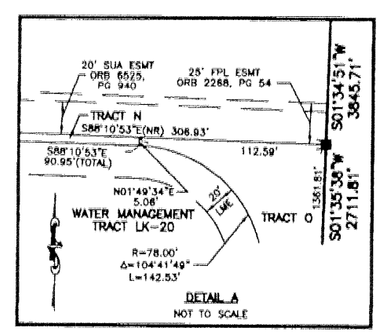

DETAIL A
NOT TO SCALE

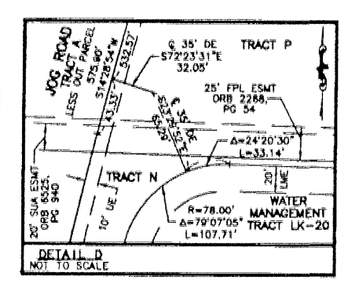

DETAIL D
NOT TO SCALE

THIS INSTRUMENT WAS PREPARED BY MARY HANNA CLODFELTER, P.S.M. IN THE OFFICES OF MOCK, ROOS & ASSOCIATES, INC., 5720 CORPORATE WAY, WEST PALM BEACH, FLORIDA 33407.

SHEET 7 OF 10

SCALE: 1" = 100'	FLORIDA L.B. NO. 48	MIRASOL PLAT ONE
P.A. NO.: 99310.00	MOCK•ROOS ENGINEERS SURVEYORS PLANNERS	PART OF GOLF DIGEST P.C.D. SITUATE IN SECTIONS 33 AND 34, TOWNSHIP 41 SOUTH, RANGE 42 EAST, AND SECTIONS 3 AND 4, TOWNSHIP 42 SOUTH, RANGE 42 EAST, CITY OF PALM BEACH GARDENS, PALM BEACH COUNTY, FLORIDA
DATE: MARCH, 2000	5720 Corporate Way, West Palm Beach, Florida 33407 (561) 683-3113, fax 478-7248	
DRAWING NO. 41-42-33-18		