

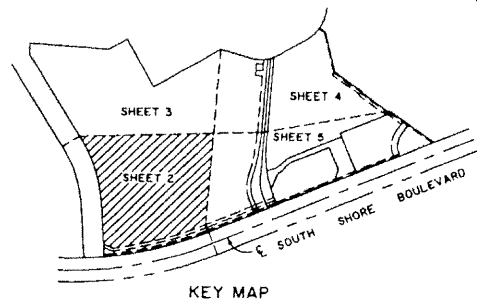
THE INN AT POLO COMMERCIAL DEVELOPMENT

LYING IN SECTIONS 10, 14 AND 15, TOWNSHIP 44 SOUTH, RANGE 41 EAST,
VILLAGE OF WELLINGTON, PALM BEACH COUNTY, FLORIDA.

SHEET 2 OF 5

55

STATE OF FLORIDA
COUNTY OF PALM BEACH
THIS PLAT WAS FILED FOR RECORD AT _____
ON _____, THE _____ DAY OF _____, 2000
AND DULY RECORDED IN PLAT BOOK NO. _____
ON PAGE _____
DOROTHY H. WILKIN, CLERK OF THE CIRCUIT COURT
BY _____ D.C.



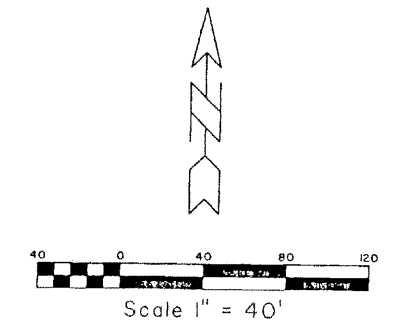
VININGS AT WELLINGTON
(PLAT BOOK 79, PAGES 53 - 55)

MATCH TO SHEET NO. 3

ACME IMPROVEMENT DISTRICT CANAL C-7
(O.R.B. 2452, PG. 250)
R=755.40' Δ=28°04'09" L=370.06'

TRACT "A"
(823,200 SQUARE FEET)

MATCH TO SHEET NO. 5



100.00'
100.00'
N 04°05'35" W 257.18'

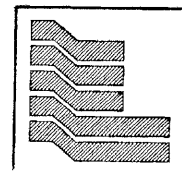
20' Drainage Easement
(O.R.B. 11986, PGS. 1764 - 1770)

15' Drainage Easement
(O.R.B. 11796, PGS. 299 - 306)

R=1763.81' Δ=15°20'50" L=472.45'
R=1776.81' Δ=15°21'37" L=479.98'
R=1803.81' Δ=16°57'57" L=534.13'

SOUTH SHORE BOULEVARD
(O.R.B. 2439, PAGE 989 THRU 991)

NOT PLATTED



Landmark Surveying & Mapping Inc.
1850 Forest Hill Boulevard
Ph. (561) 433-5405 Suite 100 W.P.B. Florida
**THE INN AT POLO
COMMERCIAL DEVELOPMENT**