

MIRASOL PARCEL FIVE

PART OF GOLF DIGEST P.C.D.
SECTIONS 4 AND 5, TOWNSHIP 42 SOUTH, RANGE 42 EAST,
CITY OF PALM BEACH GARDENS,
PALM BEACH COUNTY, FLORIDA
NOVEMBER, 2000 SHEET 2 OF 4

STATE OF FLORIDA
COUNTY OF PALM BEACH
THIS PLAT WAS FILED FOR
RECORD _____
THIS _____ DAY OF _____
AD, 2000 AND DULY RECORDED
IN PLAT BOOK _____ ON PAGES
_____ AND _____
DOROTHY H. WILKEN, CLERK
BY: _____, D.C.

CIRCUIT COURT SEAL

NORTHERN PALM BEACH COUNTY IMPROVEMENT DISTRICT ACKNOWLEDGMENT, ACCEPTANCE OF DEDICATION AND RELEASE

STATE OF FLORIDA)
COUNTY OF PALM BEACH)
THE NORTHERN PALM BEACH COUNTY IMPROVEMENT DISTRICT HEREBY CONSENTS TO THE RELEASE OF THE UNIT OF DEVELOPMENT NO. 43 BLANKET WATER MANAGEMENT EASEMENT RECORDED IN OFFICIAL RECORD BOOK 11755, PAGE 451, PUBLIC RECORDS OF PALM BEACH COUNTY, FLORIDA, AS TO ONLY THAT REAL PROPERTY DESCRIBED IN AND SUBJECT TO THIS PLAT. THE DISTRICT HEREBY ACCEPTS THE DEDICATION OF THE EASEMENT HEREIN GRANTED TO IT AND ACKNOWLEDGES THAT THERE ARE NO MAINTENANCE OBLIGATIONS BEING INCURRED OR ACCEPTED BY SAID DISTRICT ON THIS PLAT.

DATED THIS 7TH DAY OF DECEMBER, 2000.

NORTHERN PALM BEACH COUNTY IMPROVEMENT DISTRICT
ATTEST: Peter Pimentel BY: Lesula N. Stewart
PETER L. PIMENTEL, SECRETARY BOARD OF SUPERVISORS LESULA N. STEWART, PRESIDENT BOARD OF SUPERVISORS

ACCEPTANCE OF RESERVATIONS

STATE OF FLORIDA)
COUNTY OF PALM BEACH)

FLORENZA AT MIRASOL PROPERTY OWNERS ASSOCIATION, INC., A FLORIDA CORPORATION, NOT FOR PROFIT, HEREBY ACCEPTS THE DEDICATIONS OR RESERVATIONS TO SAID ASSOCIATION AS STATED AND SHOWN HEREON, AND HEREBY ACCEPTS ITS MAINTENANCE OBLIGATIONS FOR SAME AS STATED HEREON, DATED THIS 6TH DAY OF DECEMBER, 2000.

FLORENZA AT MIRASOL PROPERTY OWNERS ASSOCIATION, INC.
A FLORIDA CORPORATION, NOT FOR PROFIT

WITNESS: Gina V. Garcia BY: C.A. Perera
PRINT NAME: Gina V. Garcia PRINT NAME: C.A. PERERA
PRESIDENT

WITNESS: Karyn H. Haverstick
PRINT NAME: Karyn H. Haverstick


ACKNOWLEDGEMENT

STATE OF FLORIDA)
COUNTY OF PALM BEACH)

BEFORE ME PERSONALLY APPEARED C.A. Perera WHO IS PERSONALLY KNOWN TO ME, OR HAS PRODUCED AS IDENTIFICATION, AND WHO EXECUTED THE FOREGOING INSTRUMENT AS PRESIDENT OF FLORENZA AT MIRASOL PROPERTY OWNERS ASSOCIATION, INC., A FLORIDA CORPORATION, NOT FOR PROFIT, AND SEVERALLY ACKNOWLEDGED TO AND BEFORE ME THAT HE EXECUTED SUCH INSTRUMENT AS SUCH OFFICER OF SAID CORPORATION, AND THAT THE SEAL AFFIXED TO THE FOREGOING INSTRUMENT IS THE CORPORATE SEAL OF SAID CORPORATION AND THAT IT WAS AFFIXED TO SAID INSTRUMENT BY DUE AND REGULAR CORPORATE AUTHORITY.

WITNESS MY HAND AND OFFICIAL SEAL THIS 6TH DAY OF DECEMBER, 2000.

MY COMMISSION EXPIRES: 12/1/2004 DATE Emily J. Munnich NOTARY PUBLIC



SURVEYOR'S NOTES

1. ALL BEARINGS SHOWN HEREON ARE BASED ON A BEARING OF NORTH 01°54'07" EAST ALONG THE WEST LINE OF THE SOUTHWEST ONE - QUARTER (SW 1/4) OF SECTION 4, TOWNSHIP 42 SOUTH, RANGE 42 EAST, PALM BEACH COUNTY, FLORIDA.

2. NO BUILDINGS OR ANY KIND OF CONSTRUCTION OR TREES OR SHRUBS SHALL BE PLACED ON ANY EASEMENT WITHOUT PRIOR WRITTEN APPROVAL OF ALL EASEMENT BENEFICIARIES AND ALL APPLICABLE CITY APPROVALS OR PERMITS AS REQUIRED FOR SUCH IMPROVEMENTS.

IN THOSE CASES WHERE EASEMENTS OF DIFFERENT TYPES CROSS, DRAINAGE EASEMENTS SHALL HAVE FIRST PRIORITY, UTILITY EASEMENTS SHALL HAVE SECOND PRIORITY, ACCESS EASEMENTS SHALL HAVE THIRD PRIORITY, AND ALL OTHER EASEMENTS SHALL BE SUBORDINATE TO THESE WITH THEIR PRIORITIES BEING DETERMINED BY THE USE RIGHTS GRANTED.

3. ALL LINES WHICH INTERSECT CURVES ARE NON-RADIAL TO THOSE CURVES UNLESS OTHERWISE NOTED.

4. THE BUILDING SETBACK LINE SHALL BE AS REQUIRED BY CURRENT CITY OF PALM BEACH GARDENS ZONING REGULATIONS.

5. NOTE: THIS PLAT, AS RECORDED IN ITS GRAPHIC FORM, IS THE OFFICIAL DEPICTION OF THE SUBDIVIDED LANDS DESCRIBED HEREIN AND WILL IN NO CIRCUMSTANCES BE SUPPLANTED IN AUTHORITY BY ANY OTHER GRAPHIC OR DIGITAL FORM OF THE PLAT.

NOTICE: THERE MAY BE ADDITIONAL RESTRICTIONS THAT ARE NOT RECORDED ON THIS PLAT THAT MAY BE FOUND IN THE PUBLIC RECORDS OF THIS COUNTY.

SURVEYOR'S CERTIFICATION

THIS IS TO CERTIFY THAT THE PLAT SHOWN HEREON WAS PREPARED UNDER MY DIRECTION AND SUPERVISION AND IS A TRUE AND CORRECT REPRESENTATION OF A SURVEY MADE UNDER MY RESPONSIBLE DIRECTION AND SUPERVISION; THAT SAID SURVEY IS ACCURATE TO THE BEST OF MY KNOWLEDGE AND BELIEF; THAT PERMANENT REFERENCE MONUMENTS (P.R.M.'S), HAVE BEEN PLACED AS REQUIRED BY LAW, AND THAT PERMANENT CONTROL POINTS (P.C.P.'S), AND MONUMENTS ACCORDING TO SECTION 177.091(9), F.S., WILL BE SET UNDER THE GUARANTEES POSTED WITH THE CITY OF PALM BEACH GARDENS FOR THE REQUIRED IMPROVEMENTS; AND, FURTHER, THAT THE SURVEY DATA COMPLIES WITH ALL THE REQUIREMENTS OF CHAPTER 177, FLORIDA STATUTES, AS AMENDED, AND THE ORDINANCES OF THE CITY OF PALM BEACH GARDENS, FLORIDA.

THIS 6TH DAY OF DECEMBER, 2000 Mary Hanna Clodfelter
MARY HANNA CLODFELTER
PROFESSIONAL SURVEYOR & MAPPER
FLORIDA CERTIFICATE NO. 4763

TITLE CERTIFICATION

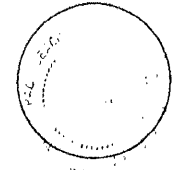
STATE OF FLORIDA)
COUNTY OF PINELLAS)

I, MARC I. SPENCER, A DULY LICENSED ATTORNEY IN THE STATE OF FLORIDA, DO HEREBY CERTIFY THAT I HAVE EXAMINED THE TITLE TO THE HEREON DESCRIBED PROPERTY; THAT I FIND THE TITLE TO THE PROPERTY IS VESTED TO TAYLOR WOODROW COMMUNITIES AT MIRASOL, LTD., A FLORIDA LIMITED PARTNERSHIP; THAT THE CURRENT TAXES HAVE BEEN PAID; THAT THERE ARE NO MORTGAGES OF RECORD; AND THAT THERE ARE ENCUMBRANCES OF RECORD BUT THOSE ENCUMBRANCES DO NOT PROHIBIT THE CREATION OF THE SUBDIVISION DEPICTED BY THIS PLAT.

DATE: November 2, 2000

BY: Marc I. Spencer
MARC I. SPENCER
FLORIDA BAR NO. 0508950

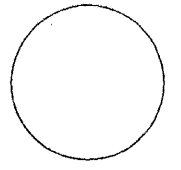
SEAL
NORTHERN PALM BEACH
COUNTY IMPROVEMENT
DISTRICT



SEAL
FLORENZA AT MIRASOL
PROPERTY OWNERS
ASSOCIATION, INC.



SEAL
PROFESSIONAL
SURVEYOR & MAPPER



THIS INSTRUMENT WAS PREPARED BY MARY HANNA CLODFELTER, P.S.M. IN THE OFFICES OF MOCK, ROOS & ASSOCIATES, INC., 5720 CORPORATE WAY, WEST PALM BEACH, FLORIDA 33407.

SCALE:
N/A
P.A. NO.:
99313.00
DATE:
MARCH, 2000
DRAWING NO.
42-42-04-38

FLORIDA L.B. NO. 48
MOCK ROOS
ENGINEERS SURVEYORS & PLANNERS
5720 Corporate Way, West Palm Beach, Florida 33407
(561) 663-3113, fax 478-7248

MIRASOL PARCEL FIVE
PART OF GOLF DIGEST P.C.D.
SITUATE IN SECTIONS 4 AND 5,
TOWNSHIP 42 SOUTH, RANGE 42 EAST,
CITY OF PALM BEACH GARDENS,
PALM BEACH COUNTY, FLORIDA

S:\proj\lombard\lombard\lombard\lombard.dwg 11/29/00 02:20:18 PM EST

REV.: 11-28-00
CAD FILE:
TAYLPA05\PA05RPO1