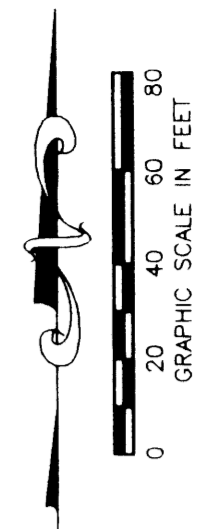


MIRASOL PARCEL FOURTEEN

PART OF GOLF DIGEST P.C.D.
BEING IN SECTIONS 03 AND 04, TOWNSHIP 42 SOUTH, RANGE 42 EAST,
CITY OF PALM BEACH GARDENS,
PALM BEACH COUNTY, FLORIDA
SHEET 5 OF 6

- LEGEND**
- Δ CENTRAL (DELTA) ANGLE
 - CH CHORD
 - CPE CART PATH EASEMENT
 - DE DRAINAGE EASEMENT
 - LEE INGRESS-EGRESS EASEMENT
 - L ARC LENGTH
 - LME LAKE MAINTENANCE EASEMENT
 - NPBCID NORTHERN PALM BEACH COUNTY IMPROVEMENT DISTRICT
 - ORB OFFICIAL RECORD BOOK
 - PAE PEDESTRIAN ACCESS EASEMENT
 - PB PLAT BOOK
 - PG PAGE
 - PCD PLANNED COMMUNITY DEVELOPMENT
 - R RADIUS
 - UE UTILITY EASEMENT
 - WLE WATER LINE EASEMENT
 - WME WATER MANAGEMENT EASEMENT
 - PERMANENT REFERENCE MONUMENT FOUND LB 048 (4" x 4" CONCRETE)
 - PERMANENT REFERENCE MONUMENT SET LB 048 (4" x 4" CONCRETE)
 - PERMANENT CONTROL POINT SET LB 048
 - CENTERLINE
 - ▼ ZERO LOT LINE INDICATOR

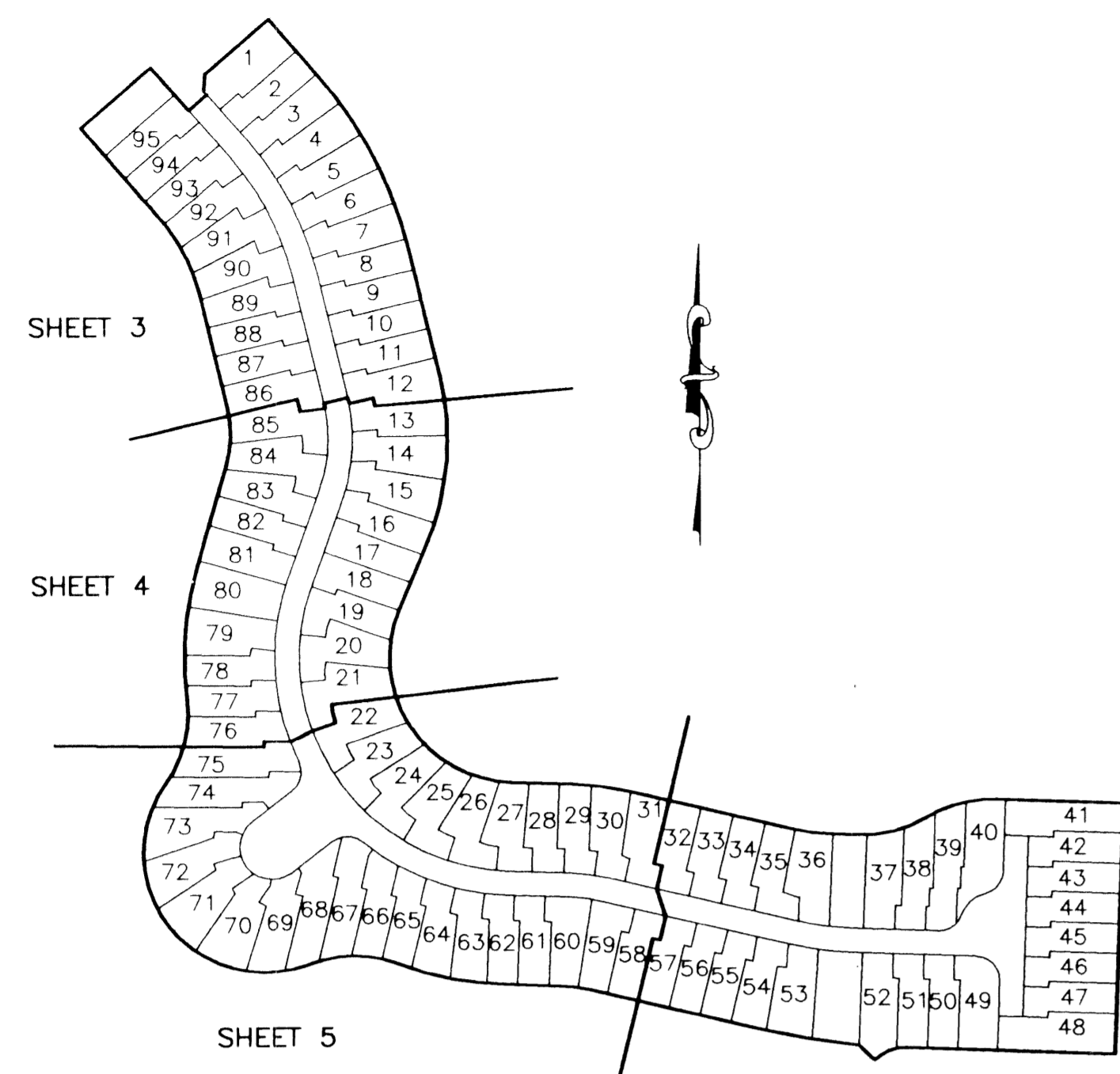


STATE OF FLORIDA
COUNTY OF PALM BEACH

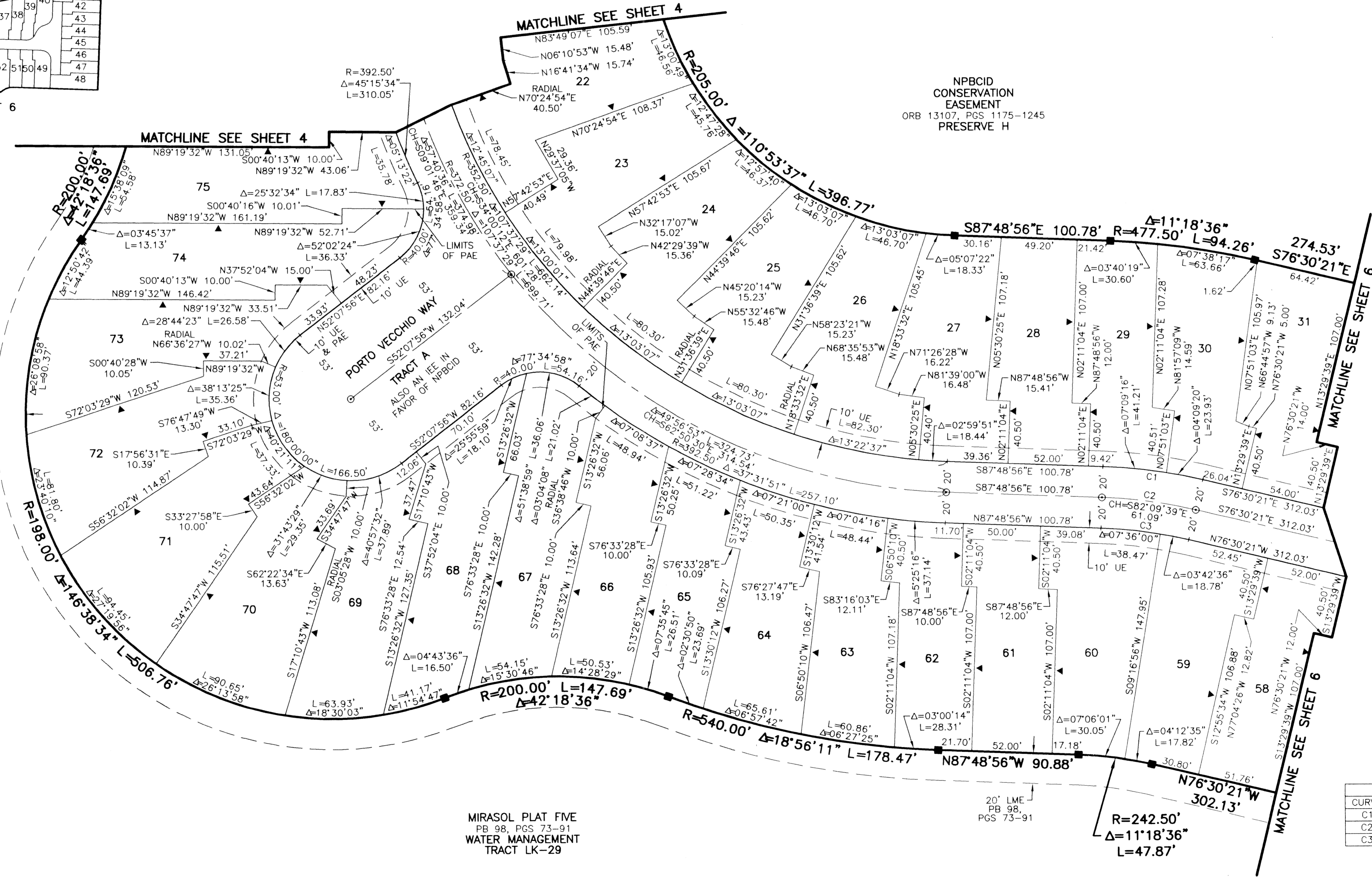
THIS PLAT WAS FILED FOR RECORD _____ DAY OF _____ AD, 2003 AND DULY RECORDED IN PLAT BOOK _____ ON PAGES _____ AND _____

DOROTHY H. WILKEN, CLERK
BY: _____, D.C.

CIRCUIT COURT SEAL



SHEET LOCATION MAP
NOT TO SCALE



BOUNDARY COURSES			
CURVE	RADIUS	CENTRAL ANGLE	ARC LENGTH
C1	330.00'	11°18'36"	65.14'
C2	310.00'	11°18'36"	61.19'
C3	290.00'	11°18'36"	57.24'

THIS INSTRUMENT WAS PREPARED BY MARY HANNA CLODFELTER, P.S.M. IN THE OFFICES OF MOCK, ROOS & ASSOCIATES, INC., 5720 CORPORATE WAY, WEST PALM BEACH, FLORIDA 33407.

SCALE: 1"=40'

FLORIDA L.B. NO. 48

MOCK • ROOS
ENGINEERS • SURVEYORS • PLANNERS

7520 Corporate Way, West Palm Beach, Florida 33407
(561) 683-3113, fax 478-7248

MIRASOL PARCEL FOURTEEN
PART OF GOLF DIGEST P.C.D.
BEING IN SECTIONS 03 AND 04,
TOWNSHIP 42 SOUTH, RANGE 42 EAST,
CITY OF PALM BEACH GARDENS,
PALM BEACH COUNTY, FLORIDA

S:\toy\toy\p014\dwg\p014rp02.dwg 6/6/2003 10:33:52 AM EDT

REV.: 06-06-03
CAD FILE:
TAYLPA14\PA14RP02