


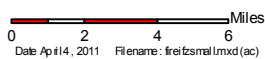


FIRE IMPACT FEE ZONES

-  Municipal Boundaries
-  1
-  2



**Planning, Zoning and Building
Department - GIS**
 2300 N. Jog Road
 West Palm Beach, FL 33411
 (561) 233-5000
 pzmap@pbcgov.com
 www.pbcgov.com/pzb