





**MAP ICE 1.1**  
**Unincorporated Protection Area**

-  Unincorporated Protection Area
-  Unincorporated Rural Neighborhoods
-  Unincorporated Urban Service Area
-  Municipalities

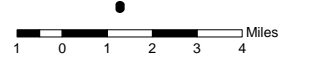
**Unincorporated Rural Neighborhoods**

- 01-70 Palm Beach Country Estates
- 08-02 Caloosa
- 08-03 Jupiter Farms
- 08-04 Indian Lakes Estates
- 08-05 Oak Wood Lands
- 09-01 Stonewall Estates (AKA - Bayhill Estates)
- 09-02 The Acreage
- 09-04 Kramer's U/R (AKA - Rustic Lakes)
- 10-04 Deer Run
- 10-05 Sunny Urban Meadows
- 10-06 Fox Trail
- 10-08 Deer Run Plat 2
- 10-09 Las Flores Ranchos
- 10-10 Entrada Acres
- 10-11 Mandell
- 10-12 Santa Rosa Groves
- 10-13 Tall Pine Acres U/R
- 10-14 Waite Sub U/R
- 10-15 Canal Pine Acres
- 10-16 Dellwood Estates
- 10-17 White Fence Estates
- 11-03 Homeland

SOURCES: PBC Planning Division  
 Notes: Round 08-1, Ord. 2008-033



**PALM BEACH COUNTY**  
**COMPREHENSIVE PLAN**  
**MAP SERIES**



Effective Date: 11/07/2008  
 Filename: N:\Map Series\WXDs\Adopted  
 Contact: PBC Planning Dept.