







### AQUIFER RECHARGE AREAS IN PALM BEACH COUNTY, FLORIDA

Recharge

-  "1 to < 21"
-  "21 to < 42"
-  "28 < 42"
-  "42 to 60"
-  "44 to 58"

 Tumpike Aquifer Protection Overlay

 East Coast Buffer

9J-5.011(1)(g)

Sources:  
Palm Beach County Department of Environmental Resources Management, 1996  
South Florida Water Management District, 1997

Note: The information presented represents the most readily available data. No guarantee is made as to the completeness or accuracy of the information displayed. Consult appropriate County Staff for final determination.



### PALM BEACH COUNTY COMPREHENSIVE PLAN MAP SERIES



SCALE: N.T.S.  
Effective Date: 10/14/99  
Filename: c:\ufwm\vgm\compnew\compaquif.dgn

