









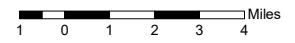
**MAP TE 3.1
FUNCTIONAL
CLASSIFICATION OF ROADS**

-  Urban Principal Arterial (U-PA)
-  Rural Principal Arterial (R-PA)
-  Urban Minor Arterial (U-MA)
-  Rural Minor Arterial (R-MA)
-  Urban Collector (U-COLL)
-  Rural Major Collector (R-MAJ)
-  Rural Minor Collector (R-MIN)
-  Undefined

SOURCES:
 Palm Beach County Planning Division
 Engineering & Public Works Dept. Geoprocessing Section
 Palm Beach County Metropolitan Planning Organization
 Federal Highway Administration "Palm Beach County 2000 - 2010
 Federal Functional Classification and Urban Area Boundaries" Map
 Last Amended In Round 08-1 by Ord. 2008-029



**PALM BEACH COUNTY
COMPREHENSIVE PLAN
MAP SERIES**



Effective Date: 11/07/2008
 Filename: N:\Map Series\MXDs\Adopted
 Contacts: PBC Planning Department

