










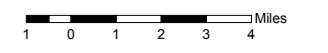
**MAP LU 1.1  
MANAGED GROWTH  
TIER SYSTEM**

-  Urban/Suburban Tier
-  Exurban Tier
-  Rural Tier
-  Agricultural Reserve Tier
-  Glades Tier
-  United Technologies Area Overlay/  
North PBC General Aviation Airport/  
Scientific Community Overlay/  
Glades Area Protection Overlay  
Limited Urban Service Area
-  Revitalization &  
Redevelopment Overlay
-  Conservation
-  Urban Service Area Boundary

SOURCES:  
PBC Planning Division  
PBC Dept. of Environmental Resources Management  
South Florida Water Management District  
Intergovernmental Plan Amendment Review Committee  
Last Amended In Round 05-2 by Ord. 2005-059



**PALM BEACH COUNTY  
COMPREHENSIVE PLAN  
MAP SERIES**



Effective Date: 01/24/06  
Filename: N:\Map Series\MXD\Adopted  
Contact: PBC Planning Dept.