






**MAP LU 4.1**  
**WELLFIELD PROTECTION**  
**ZONES IN PALM BEACH**  
**COUNTY, FLORIDA**

-  Zone 1
-  Zone 2
-  Zone 3
-  Zone 4
-  Turnpike Aquifer Protection Overlay

9J-5.006(4)(B)1  
 SOURCES:  
 PBC Dept. of Environmental Resources Management  
 Note: Official Wellfield Protection Maps are kept at, and can be obtained from, the Palm Beach County Department of Environmental Resources Management.  
 The information presented represents the most readily available data. No guarantee is made as to the completeness or accuracy of the information displayed. Consult appropriate County staff for final determination.



**PALM BEACH COUNTY**  
**COMPREHENSIVE PLAN**  
**MAP SERIES**



Effective Date: 10/29/04  
 Filename: N:\Map Series\MXD\Adopted  
 Contact: PBC Planning Dept.

MARTIN COUNTY

HENDRY COUNTY

BROWARD COUNTY