

**MAP TE 1.1
FUTURE 2020
ROADWAY SYSTEM
BY NUMBER OF LANES**






Roads

-  2 Lanes
-  4 Lanes
-  6 Lanes
-  8 Lanes
-  10 Lanes

Expressways

-  6 Lanes
-  8 Lanes
-  10 Lanes

Interchanges

-  Urban
-  I-95
-  Florida Turnpike
-  Partial Interchange
-  Proposed Interchange

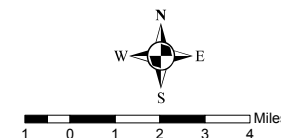
Interstate 95 (I-95)
6 Lanes North of Indiantown Road
8 Lanes (includes 1 HOV lane in each direction) from Indiantown Rd to PGA Blvd
10 Lanes (includes 2 HOV lanes in each direction) from PGA Blvd to the Broward County Line

SOURCES: Palm Beach County Planning Division
Engineering & Public Works Dept. Geoprocessing Section
Metropolitan Planning Organization

Last Amended in Round 05-1 by Ord. 2005-021



**PALM BEACH COUNTY
COMPREHENSIVE PLAN
MAP SERIES**



Effective Date: 11/01/05
Filename: N:\Map Series\IMXD\Adopted
Contacts: PBC Planning Department or
PBC Engineering & Public Works Department
Geoprocessing Section

Note 1: Seminole Pratt-Whitney Rd.
As noted by Transportation Element Policy 1.4-m the alignment and lanage of SR-7, as it traverses from Okeechobee Blvd to Baseline Highway, is subject to change. The results of the alignment, and environmental study noted in the policy may affect the alignment, lanage, and future use classifications of both Seminole Pratt-Whitney Rd and SR-7.

SR-40 - 8 Lanes
(includes one auxiliary lane in each direction, as needed)

