

Return To:

Barbara Alterman  
Assistant County Attorney  
301 North Olive Avenue  
West Palm Beach, FL 33401

R2001: 0605

DEED CONVEYING DEVELOPMENT RIGHTS

THIS QUIT-CLAIM DEED, executed this \_\_\_\_\_ day of **APR 26 2001**, 200\_\_  
by **PALM BEACH COUNTY**, a political subdivision of the State of Florida, Grantor to **G.L. HOMES OF BOYNTON BEACH ASSOCIATES VI, LTD.**, Grantee.

**WITNESSETH:** That Grantor, for and in consideration of the sum of ten (\$10.00) dollars in hand paid by the Grantee, the receipt whereof is hereby acknowledged, does hereby remise, release and quit-claim unto Grantee, its successors and assigns forever, all right, title, interest, claim and demand which the grantor has in and to 308 Development Rights units acquired through Environmentally Sensitive Lands purchase and held in the County Transfer of Development Rights bank in the County of **PALM BEACH**, State of **FLORIDA**.


**TO HAVE AND TO HOLD** the same together with all and singular the appurtenances thereunto belonging or in anywise appertaining, unto and on behalf of the said second party forever, subject to the following restrictions:


1. These 308 development rights shall be used only on property legally described as in Exhibit A attached hereto and made a part hereof.
2. Each development right unit shall constitute one residential dwelling unit.

**IN WITNESS WHEREOF** the Grantor has caused these presents to be executed in its name, the day and year first above written.

ATTEST:  
DOROTHY H. WILKEN, Clerk

PALM BEACH COUNTY  
BOARD OF COUNTY  
COMMISSIONERS:

  
\_\_\_\_\_  
~~Chair~~  
Warren H. Newell, Chairman

  
\_\_\_\_\_  
Deputy Clerk

APPROVED AS TO FORM  
AND LEGAL SUFFICIENCY


By:   
\_\_\_\_\_  
County Attorney

EXHIBIT A

**DESCRIPTION:**

A parcel of land lying within a portion of Blocks 42 and 43 of the PALM BEACH FARMS CO. PLAT NO. 3, according to the plot thereof as recorded in Plot Book 2, Pages 45 through 54, inclusive, of the Public Records of Palm Beach County, Florida, said lands also lying within Sections 7 and Township 45 South, Range 42 East, Palm Beach County, Florida, being more particularly described as follows:

Beginning at the Southwest corner of Tract 101, Block 43, PALM BEACH FARMS COMPANY PLAT NO. 3, as recorded in Plot Book 2, Pages 45 through 54, inclusive, of the Public Records of Palm Beach County, Florida; thence N.00°29'27"W., along the west line of said Tract 101 and the west line of Tract 100 of said Block 43 and the northerly prolongation of the west line of said Tract 100, a distance of 1335.52 feet; thence N.88°58'41"E., along the centerline of a 30 foot roadway situated between Tracts 73 through 88 of said Block 43, and the North end of Tracts 89 through 100 of said Block 43, on the South, a distance of 5340.07 feet to a point on the west line of Block 42 of said PALM BEACH FARMS COMPANY PLAT NO. 3; thence N.01°02'18"W., along the centerline of a 50 foot roadway situated between Tracts 59 and 88 of said Block 43, on the West and Tracts 69 and 70 of said Block 42, on the East, said centerline also being the west line of said Block 42, a distance of 1335.49 feet; thence N.88°57'43"E., along the westerly prolongation of the north line of Tract 69 of said Block 42, a distance of 25.00 feet to the northwest corner of said Tract 69; thence S.01°02'18"E. along the west line of said Tract 69, a distance of 35.64 feet; thence N.88°57'43"E. along a line that is parallel with and 35.64 feet south of, as measured at right angles to, the north line of Tracts 68 and 69 of said Block 42, a distance of 659.77 feet to a point on the east line of said Tract 68; thence S.01°02'01"E. along the south line of said Tract 68, a distance of 0.66 feet; thence N.88°57'43"E. along a line that is parallel with and 36.30 feet south of, as measured at right angles to, the north line of said Tract 67, a distance of 659.77 feet to the east line of said Tract 67; thence N.01°01'44"W. along the east line of said Tract 67, a distance of 0.66 feet; thence N.88°57'43"E. along a line that is parallel with and 35.64 feet south of, as measured at right angles to, the north line of Tracts 64, 65, and 66 of said Block 42, a distance of 989.65 feet to a point on the east line of said Tract 64; thence S.01°01'18"E. along the east line of said Tract 64, a distance of 0.36 feet; thence N.88°57'43"E. along a line that is parallel with and 36 feet south of, as measured at right angles to, the north line of said Tract 63, a distance of 329.66 feet to a point on the east line of said Tract 63; thence N.01°01'09"W. along the east line of said Tract 63, a distance of 36.00 feet to the northeast corner of said Tract 63; thence N.88°57'43"E. along the easterly prolongation of the north line of said Tract 63, a distance of 30.00 feet to the northwest corner of said Tract 62, thence S.01°01'09"E. along the west line of said Tract 62, a distance of 46.00 feet; thence N.88°57'43"E. along a line that is parallel with and 46 feet south of, as measured at right angles to, the north line of said Tract 62, a distance of 329.88 feet to a point on the east line of said Tract 62; thence S.01°01'01"E. along the east line of said Tract 62, a distance of 0.20 feet; thence N.88°57'43"E. along a line that is parallel with and 46.20 feet south of, as measured at right angles to, the north lines of Tracts 57 through 61 of said Block 42, a distance of 1787.42 feet to a point in the westerly limits of lands as described in the Order of Taking recorded in Official Record Book 8223, Page 1084 of the Public Records of Palm Beach County, Florida; thence S.05°08'39"W., a distance of 382.15 feet; thence S.01°06'52"E., a distance of 732.79 feet; thence S.04°51'23"E., a distance of 1516.81 feet to a point on the south line of Tract 108 of said Block 42, the preceding three courses also being coincident with those lands as described in said Order of Taking; thence S.88°58'42"W., along a line parallel with and 25 feet north of, as measured at right angles to, the south line of said Block 42, a distance of 4,872.20 feet to a point on the centerline of a 50 foot roadway situated between said Blocks 42 and 43, said point also being on the west line of said Block 42; thence continue S.88°58'42"W. along a line parallel with and 25 feet north of, as measured at right angles, to the south line of said Block 43 a distance of 5,352.84 feet to the Point of Beginning.

All of the above said lands situate, lying and being in Palm Beach County, Florida.

Containing 19,780.085 square feet or 454.066 acres, more or less.