

RESOLUTION NO. R-95- 1469

RESOLUTION APPROVING ZONING PETITION Z95-62
OFFICIAL ZONING MAP AMENDMENT (REZONING)
PETITION OF CHARLES S. & HERNA HARRIS
BY ARTHUR PATTERSON, AGENT

WHEREAS, the Board of County Commissioners, as the governing body of Palm Beach County, Florida, pursuant to the authority vested in Chapter 163 and Chapter 125, Florida Statutes, is authorized and empowered to consider petitions relating to zoning; and

WHEREAS, the notice and hearing requirements, as provided for in Article 5 (Development Review Procedures) of the Palm Beach County Unified Land Development Code (Ordinance 92-20), have been satisfied; and

WHEREAS, Zoning Petition Z95-62 was presented to the Board of County Commissioners at a public hearing conducted on October 26, 1995; and

WHEREAS, the Board of County Commissioners has considered the evidence and testimony presented by the petitioner and other interested parties, the recommendations of the various county review agencies, and the recommendation of the Zoning Commission; and

WHEREAS, the Board of County Commissioners made the following findings of fact:

1. This official zoning map amendment (rezoning) is consistent with the Palm Beach County Comprehensive Plan;
2. This official zoning map amendment (rezoning) is consistent with the requirements of the Palm Beach County Unified Land Development Code;
3. This official zoning map amendment (rezoning) is compatible with surrounding uses and zones, as defined in the Palm Beach County Unified Land Development Code, is generally consistent with existing uses and zones surrounding the subject land, and is the appropriate zoning district for the land;
4. This official zoning map amendment (rezoning) does not result in significantly adverse impacts on the natural environment, including but not limited to water, air, stormwater management, wildlife, vegetation, wetlands, and the natural functioning of the environment;
5. This official zoning map amendment (rezoning) will result in a logical and orderly development pattern;
6. This official zoning map amendment (rezoning) complies with Article 11, (Adequate Public Facilities) of the Palm Beach County Unified Land Development Code, Ordinance 92-20; and,
7. This official zoning map amendment (rezoning) is consistent with the requirements of all other applicable local land development regulations.

WHEREAS, Article 5, Section 5.3.D.9 (Action by Board of County Commissioners) of the Palm Beach County Unified Land Development Code requires that the action of the Board of County Commissioners be adopted by resolution.

NOW, THEREFORE, BE IT RESOLVED BY THE BOARD OF COUNTY COMMISSIONERS OF PALM BEACH COUNTY, FLORIDA, that Zoning Petition 295-62, the petition of Charles S. & Herna Harris, for an OFFICIAL ZONING MAP AMENDMENT (REZONING) from the Multi-Family Residential (High Density) District (RH) Zoning District to the Single-Family Residential District (RS) Zoning District on a parcel of land legally described in EXHIBIT A, attached hereto and made a part hereof, and generally located as indicated on a vicinity sketch attached as EXHIBIT B, attached hereto and made a part hereof, was approved on October 26, 1995.

Commissioner Roberts moved for the approval of the Resolution.

The motion was seconded by Commissioner McCarty and, upon being put to a vote, the vote was as follows:

Ken Foster, Chair	--	Aye
Burt Aaronson	--	Absent
Maude Ford Lee	--	Aye
Karen T. Marcus	--	Absent
Mary McCarty	--	Aye
Warren Newell	--	Aye
Carol A. Roberts	--	Aye


The Chair thereupon declared that the resolution was duly passed and adopted this 26th day of October, 1995.

APPROVED AS TO FORM
AND LEGAL SUFFICIENCY


PALM BEACH COUNTY, FLORIDA
BY ITS BOARD OF COUNTY
COMMISSIONERS

DOROTHY H. WILKEN, CLERK

BY:


COUNTY ATTORNEY

BY:


DEPUTY CLERK




EXHIBIT A

LEGAL DESCRIPTION

LEGAL DESCRIPTION

LOTS 19 AND 20, ACCORDING TO THE PLAT OF CINQUEZ
PARK 2ND ADDITION, AS RECORDED IN PLAT BOOK 21,
PAGE 20, OF THE PALM BEACH COUNTY, FLORIDA PUBLIC
RECORDS.

