

RESOLUTION NO. R-2011-1122

RESOLUTION APPROVING ZONING APPLICATION ABN/CB/DOA/CA-2010-02810
(CONTROL NO. 1980-00228)
a Class A Conditional Use
APPLICATION OF Old Naples LLC
BY Frogner Consulting, LLC, AGENT
(1650 N. Military Building)

WHEREAS, the Board of County Commissioners, as the governing body of Palm Beach County, Florida, pursuant to the authority vested in Chapter 163 and Chapter 125, Florida Statutes, is authorized and empowered to consider applications relating to zoning; and

WHEREAS, the notice and public hearing requirements, as provided for in Article 2 (Development Review Procedures) of the Palm Beach County Unified Land Development Code (Ordinance 2003-067 as amended), have been satisfied; and

WHEREAS, Zoning Application ABN/CB/DOA/CA-2010-02810 was presented to the Board of County Commissioners at a public hearing conducted on July 28, 2011; and

WHEREAS, the Board of County Commissioners has considered the evidence and testimony presented by the applicant and other interested parties, the recommendations of the various county review agencies, and the recommendation of the Zoning Commission; and

WHEREAS, the, Board of County Commissioners pursuant to Article 2 (Development Review Procedures) of the Palm Beach County Unified Land Development Code (Ordinance 2003-067 as amended) is authorized and empowered to consider, approve, approve with conditions or deny the request; and

WHEREAS, this approval is subject to Article 2.E (Monitoring), of the Palm Beach County Unified Land Development Code and other provisions requiring that development commence in a timely manner; and

WHEREAS, THE BOARD OF COUNTY COMMISSIONERS hereby incorporates by reference the Findings of Fact in the staff report addressing the standards contained in Article 2.B.2.B for a Class A Conditional Use.

WHEREAS, Article 2.A.1.K.3.b (Action by BCC) of the Palm Beach County Unified Land Development Code requires that the action of the Board of County Commissioners be adopted by resolution.

NOW, THEREFORE, BE IT RESOLVED BY THE BOARD OF COUNTY COMMISSIONERS OF PALM BEACH COUNTY, FLORIDA, that Zoning Application ABN/CB/DOA/CA-2010-02810, the petition of Old Naples LLC, by Frogner Consulting, LLC, agent, for a Class A Conditional Use to allow a Place of Worship in the General Commercial (CG) Zoning District, on a parcel of land legally described in EXHIBIT A, attached hereto and made a part hereof, and generally located as shown on a vicinity sketch as indicated in EXHIBIT B, attached hereto and made a part hereof, was approved on July 28, 2011.

Commissioner Burdick moved for the approval of the Resolution.

The motion was seconded by Commissioner Aaronson and, upon being put to a vote, the vote was as follows:

Commissioner Karen T. Marcus, Chair - Aye
Commissioner Shelley Vana, Vice Chair - Aye

Commissioner Paulette Burdick	- Aye
Commissioner Steven L. Abrams	- Aye
Commissioner Burt Aaronson	- Aye
Commissioner Jess R. Santamaria	- Absent
Commissioner Priscilla A. Taylor	- Aye

The Chairperson thereupon declared that the resolution was duly passed and adopted on July 28, 2011.

Filed with the Clerk of the Board of County Commissioners on August 2, 2011.


This resolution is effective when filed with the Clerk of the Board of County Commissioners.

APPROVED AS TO FORM
AND LEGAL SUFFICIENCY

PALM BEACH COUNTY, FLORIDA
BY ITS BOARD OF COUNTY
COMMISSIONERS

SHARON R. BOCK,
CLERK & COMPTROLLER

BY: 
COUNTY ATTORNEY

BY: 
DEPUTY CLERK




EXHIBIT A

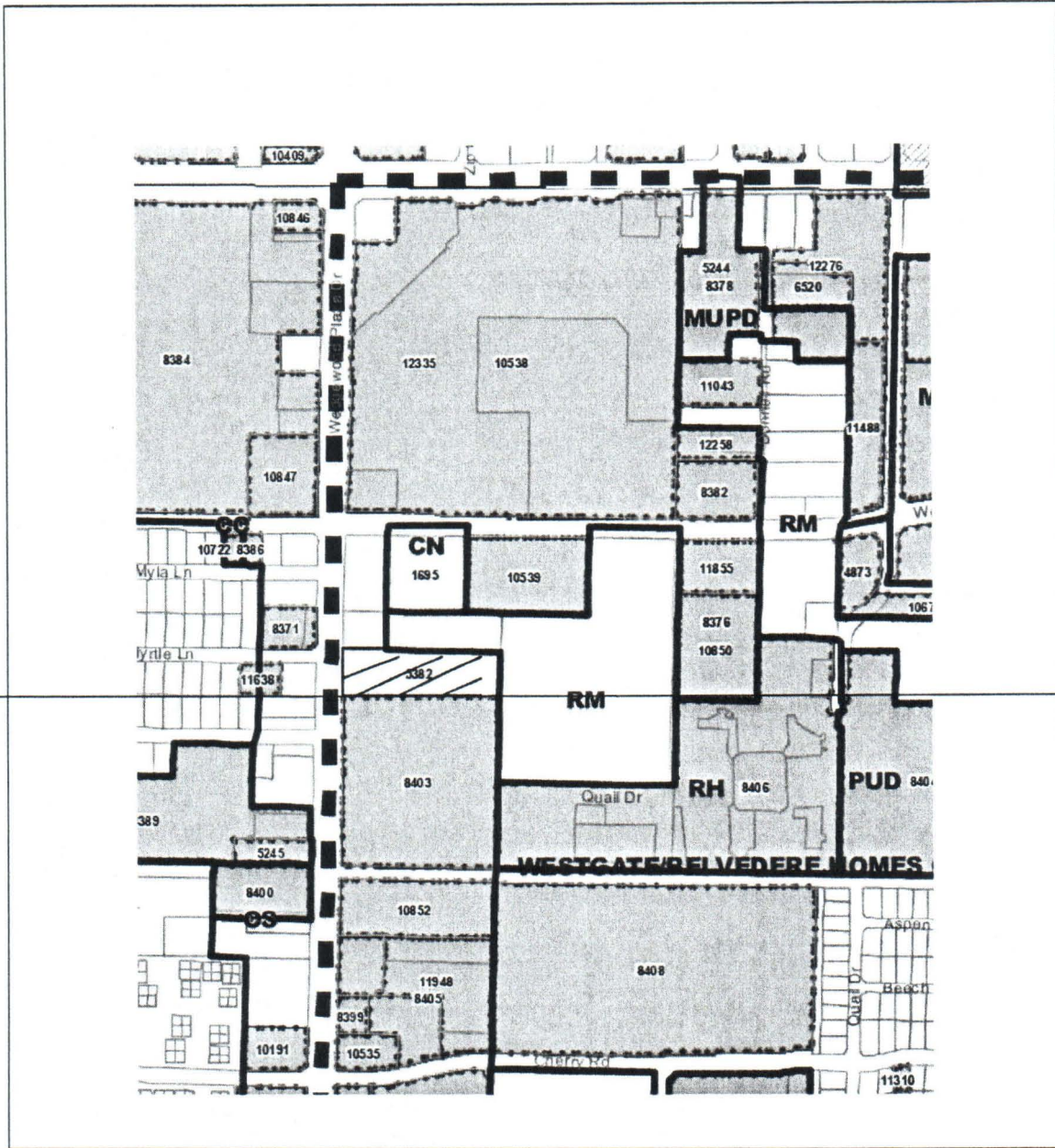
LEGAL DESCRIPTION

LEGAL DESCRIPTION:

The South $\frac{1}{2}$ of the Northwest $\frac{1}{4}$ of the Southwest $\frac{1}{4}$ of the Northeast $\frac{1}{4}$ of Section 25, Township 43 South, Range 42 East, **LESS** the West 53 feet thereof for right-of-way of State Road 809, and **LESS** the North 150 feet of the South $\frac{1}{2}$ of the North $\frac{1}{2}$ of the West $\frac{1}{2}$ of the Southwest $\frac{1}{4}$ of the Northeast $\frac{1}{4}$ thereof; said lands situate, lying and being in Palm Beach County, Florida.

EXHIBIT B

VICINITY SKETCH



ABN/CB/DOA/CA-2010-2810
1650 N. Military Building
Quad Map

