

RESOLUTION APPROVING ZONING APPLICATION DOA/R-2012-01578  
(CONTROL NO. 2006-00012)  
a Requested Use  
APPLICATION OF Loxahatchee Venture 34, LLC  
BY Land Design South, Inc., AGENT  
(Seminole Orange Plaza)

WHEREAS, the Board of County Commissioners, as the governing body of Palm Beach County, Florida, pursuant to the authority vested in Chapter 163 and Chapter 125, Florida Statutes, is authorized and empowered to consider applications relating to zoning; and

WHEREAS, the notice and public hearing requirements, as provided for in Article 2 (Development Review Procedures) of the Palm Beach County Unified Land Development Code (Ordinance 2003-067 as amended), have been satisfied; and

WHEREAS, Zoning Application DOA/R-2012-01578 was presented to the Board of County Commissioners at a public hearing conducted on May 23, 2013; and

WHEREAS, the Board of County Commissioners has considered the evidence and testimony presented by the applicant and other interested parties, the recommendations of the various county review agencies, and the recommendation of the Zoning Commission; and

WHEREAS, the Board of County Commissioners pursuant to Article 2 (Development Review Procedures) of the Palm Beach County Unified Land Development Code (Ordinance 2003-067 as amended) is authorized and empowered to consider, approve, approve with conditions or deny the request; and

WHEREAS, this approval is subject to Article 2.E (Monitoring), of the Palm Beach County Unified Land Development Code and other provisions requiring that development commence in a timely manner; and

WHEREAS, THE BOARD OF COUNTY COMMISSIONERS hereby incorporates by reference the Findings of Fact in the staff report addressing the standards contained in Article 2.B.2.B for a Requested Use.

WHEREAS, Article 2.A.1.K.3.b (Action by BCC) of the Palm Beach County Unified Land Development Code requires that the action of the Board of County Commissioners be adopted by resolution.

NOW, THEREFORE, BE IT RESOLVED BY THE BOARD OF COUNTY COMMISSIONERS OF PALM BEACH COUNTY, FLORIDA, that Zoning Application DOA/R-2012-01578, the petition of Loxahatchee Venture 34, LLC, by Land Design South, Inc., agent, for a Requested Use to allow a Type I Restaurant in the MUPD Zoning District, on a parcel of land legally described in EXHIBIT A, attached hereto and made a part hereof, and generally located as shown on a vicinity sketch as indicated in EXHIBIT B, attached hereto and made a part hereof, was approved on May 23, 2013, subject to the conditions of approval described in EXHIBIT C, attached hereto and made a part hereof.

Commissioner Taylor moved for the approval of the Resolution.

The motion was seconded by Commissioner Valeche and, upon being put to a vote, the vote was as follows:

Commissioner Steven L. Abrams, Mayor	-	Aye
Commissioner Priscilla A. Taylor, Vice Mayor	-	Aye
Commissioner Hal R. Valeche	-	Aye
Commissioner Paulette Burdick	-	Aye
Commissioner Shelley Vana	-	Aye
Commissioner Mary Lou Berger	-	Aye
Commissioner Jess R. Santamaria	-	Aye

The Chairperson thereupon declared that the resolution was duly passed and adopted on May 23, 2013.

Filed with the Clerk of the Board of County Commissioners on May 30th, 2013.


This resolution is effective when filed with the Clerk of the Board of County Commissioners.


APPROVED AS TO FORM  
AND LEGAL SUFFICIENCY

PALM BEACH COUNTY, FLORIDA  
BY ITS BOARD OF COUNTY  
COMMISSIONERS

SHARON R. BOCK,  
CLERK & COMPTROLLER

BY:   
COUNTY ATTORNEY

BY:   
DEPUTY CLERK



The seal is circular with a double-line border. The outer ring contains the text 'PALM BEACH COUNTY COMMISSIONERS' at the top and 'BOCA RATON FLORIDA' at the bottom, separated by a star. The inner ring contains the text 'PALM BEACH COUNTY' at the top and 'COMMISSIONERS' at the bottom, also separated by a star.

EXHIBIT A

LEGAL DESCRIPTION

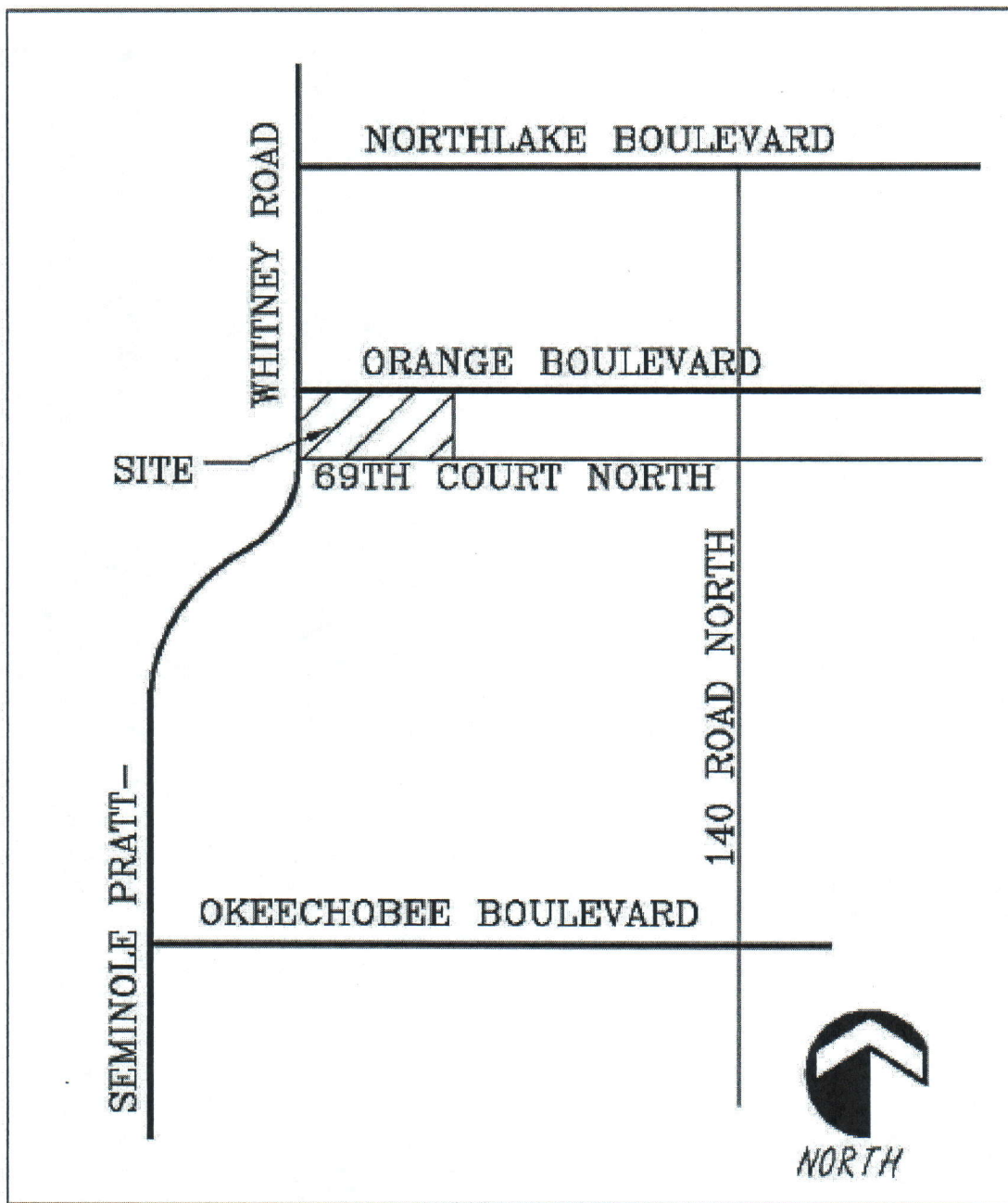
Legal Description

Seminole Orange Plaza MUPD, as recorded in Plat Book 111, Pages 68-69 of the Public Records of Palm Beach County, Florida.

EXHIBIT B  
VICINITY SKETCH

LOCATION MAP

NTS



## EXHIBIT C

### CONDITIONS OF APPROVAL

#### EXHIBIT C-2 Requested Use

#### ALL PETITIONS

1. The approved Preliminary Site Plan is dated March 14, 2013. Modifications to the Development Order inconsistent with the Conditions of Approval, or changes to the uses or site design beyond the authority of the Development Review Officer as established in the Unified Land Development Code, must be approved by the Board of County Commissioners or the Zoning Commission. (ONGOING: ZONING - Zoning)

#### ARCHITECTURAL REVIEW

1. At time of submittal for Final Approval by the Development Review Officer (DRO), the Architectural Elevations for the Type I Restaurant shall be submitted for review and approval by the Zoning Division. Architectural Elevations shall comply with the standards indicated in Article 5.C of the Unified Land Development Code (ULDC) and shall be generally consistent with the Architectural Elevations dated September 24, 2012. Development shall be consistent with the approved Architectural Elevations, the DRO approved Final Plan, all applicable Conditions of Approval, and all ULDC requirements. (DRO: ZONING - Zoning)

#### LANDSCAPE - GENERAL

1. Concurrent with the submittal for a Building Permit for Building 3, the Property Owner shall submit a Landscape Plan and/or an Alternative Landscape Plan to the Landscape Section for review and approval. The Plan(s) shall be generally consistent with the approved Preliminary Landscape Plan dated March 14, 2013 and prepared in compliance with all landscape related Conditions of Approval as contained herein. (BLDG PERMIT: LANDSCAPE - Zoning)

#### COMPLIANCE

1. In Granting this Approval, the Board of County Commissioners relied upon the oral and written representations of the Property Owner/Applicant both on the record and as part of the application process. Deviations from or violation of these representations shall cause the Approval to be presented to the Board of County Commissioners for review under the Compliance Condition of this Approval. (ONGOING: MONITORING - Zoning)

2. Failure to comply with any of the Conditions of Approval for the subject property at any time may result in:

- a. The Issuance of a Stop Work Order; the Issuance of a Cease and Desist Order; the Denial or Revocation of a Building Permit; the Denial or Revocation of a Certificate of Occupancy; the Denial of any other Permit, License or Approval to any developer, owner, lessee, or user of the subject property; the Revocation of any other permit, license or approval from any developer, owner, lessee, or user of the subject property; the Revocation of any concurrency; and/or
- b. The Revocation of the Official Map Amendment, Conditional Use, Requested Use, Development Order Amendment, and/or any other zoning approval; and/or
- c. A requirement of the development to conform with the standards of the Unified Land Development Code at the time of the finding of non-compliance, or the addition or modification of conditions reasonably related to the failure to comply with existing Conditions of Approval; and/or
- d. Referral to Code Enforcement; and/or
- e. Imposition of entitlement density or intensity.

Staff may be directed by the Executive Director of PZ&B or the Code Enforcement Special Master to schedule a Status Report before the body which approved the Official Zoning Map Amendment, Conditional Use, Requested Use, Development Order Amendment, and/or other zoning approval, in accordance with the provisions of Section 2.E of the ULDC, in response to any flagrant violation and/or continued violation of any Condition of Approval. (ONGOING: MONITORING - Zoning)