

RESOLUTION APPROVING ZONING APPLICATION ZV/W/PDD/CA-2018-01784  
(CONTROL NO. 2006-00014)  
a Type 2 Waiver  
APPLICATION OF Miller Property Investment, LLC  
BY South East Architect Services, Inc., AGENT  
(Icon Residential Community)

WHEREAS, the Board of County Commissioners, as the governing body of Palm Beach County, Florida, pursuant to the authority vested in Chapter 163 and Chapter 125, Florida Statutes, is authorized and empowered to consider applications relating to zoning;

WHEREAS, the notice and public hearing requirements pursuant to Article 2 (Application Processes and Procedures) of the Palm Beach County Unified Land Development Code (ULDC), Ordinance 2003-067, Supplement 24, have been satisfied;

WHEREAS, Zoning Application ZV/W/PDD/CA-2018-01784 was presented to the Board of County Commissioners at a public hearing conducted on August 22, 2019;

WHEREAS, the Board of County Commissioners has considered the evidence and testimony presented by the Applicant and other interested parties, the recommendations of the various County Review Agencies, and the recommendation of the Zoning Commission;

WHEREAS, the Board of County Commissioners pursuant to Article 2 (Application Processes and Procedures) of the ULDC is authorized and empowered to consider, approve, approve with conditions or deny the request;

WHEREAS, the Board of County Commissioners hereby incorporates by reference the Findings in the staff report addressing the Standards contained in Article 2.B (Public Hearing Processes) for a Type 2 Waiver;

WHEREAS, this approval is subject to Article 2.E (Monitoring), of the ULDC and other provisions requiring that development commence in a timely manner;

WHEREAS, the issuance of this Development Permit does not in any way create any rights on the part of the Applicant and/or Property Owner to obtain a permit from a state or federal agency and does not create any liability on the part of the County for issuance of the permit if the Applicant fails to obtain requisite approvals or fulfill the obligations imposed by a state or federal agency or undertakes actions that result in a violation of state or federal law;

WHEREAS, the Palm Beach County Survey Section may administratively correct any scrivener's errors that will not significantly impact the overall boundary of the adopted legal description; and,

WHEREAS, Article 2.B.6.C (Board Action) of the ULDC requires that the action of the Board of County Commissioners be adopted by resolution.

NOW, THEREFORE, BE IT RESOLVED BY THE BOARD OF COUNTY COMMISSIONERS OF PALM BEACH COUNTY, FLORIDA, that Zoning Application ZV/W/PDD/CA-2018-01784, the Application of Miller Property Investment, LLC by South East Architect Services, Inc., Agent, for a Type 2 Waiver to reduce the frontage required for a Planned Development District, on a parcel of land generally described as shown on the legal description in EXHIBIT A, attached hereto and made a part hereof, and generally located as shown on a vicinity sketch as indicated in EXHIBIT B, attached hereto and made a part hereof, was approved on August 22, 2019, subject to the Conditions of Approval described in EXHIBIT C, attached hereto and made a part hereof.

Commissioner Weinroth moved for the approval of the Resolution.

The motion was seconded by Commissioner McKinlay and, upon being put to a vote, the vote was as follows:

- Commissioner Mack Bernard, Mayor - Absent
- Commissioner Dave Kerner, Vice Mayor - Aye
- Commissioner Hal R. Valeche - Aye
- Commissioner Gregg K. Weiss - Aye
- Commissioner Robert S. Weinroth - Aye
- Commissioner Mary Lou Berger - Aye
- Commissioner Melissa McKinlay - Aye

The Mayor thereupon declared that the resolution was duly passed and adopted on August 22, 2019.

Filed with the Clerk of the Board of County Commissioners on September 5th, 2019.


This resolution is effective when filed with the Clerk of the Board of County Commissioners.

APPROVED AS TO FORM  
AND LEGAL SUFFICIENCY

PALM BEACH COUNTY, FLORIDA  
BY ITS BOARD OF COUNTY  
COMMISSIONERS

SHARON R. BOCK,  
CLERK & COMPTROLLER

BY:   
COUNTY ATTORNEY

BY:   
DEPUTY CLERK




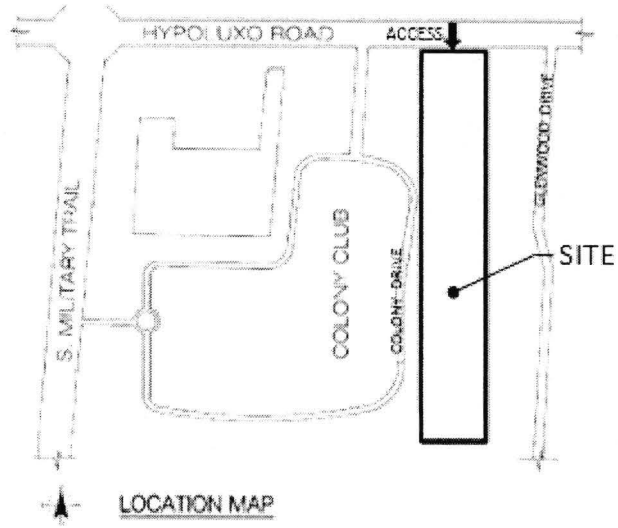
EXHIBIT A

LEGAL DESCRIPTION

THE EAST HALF OF TRACT 4 IN THE NORTHEAST QUARTER (NE 1/4) OF SECTION 12, ACCORDING TO THE AMENDED PLAT OF SECTION 12, TOWNSHIP 45 SOUTH, RANGE 42 EAST, MARY A. LYMAN ET AL, AS RECORDED IN PLAT BOOK 9, PAGE 74 OF PUBLIC RECORDS OF PALM BEACH COUNTY, FLORIDA, LESS AND EXCEPT THE NORTH 25.00 FEET THEREOF.  
TOTAL AREA IS 219,340.43 SQUARE FEET (5.035 ACRES)

EXHIBIT B

VICINITY SKETCH



## EXHIBIT C

### CONDITIONS OF APPROVAL

#### Type 2 Waiver

##### ALL PETITIONS

1. The approved Preliminary Site Plan and Master Plan are dated June 10, 2019. Modifications to the Development Order inconsistent with the Conditions of Approval, or changes to the uses or site design beyond the authority of the Development Review Officer as established in the Unified Land Development Code, must be approved by the Board of County Commissioners. (ONGOING: ZONING - Zoning)

##### COMPLIANCE

1. In Granting this Approval, the Board of County Commissioners relied upon the oral and written representations of the Property Owner/Applicant both on the record and as part of the application process. Deviations from or violation of these representations shall cause the Approval to be presented to the Board of County Commissioners for review under the Compliance Condition of this Approval. (ONGOING: MONITORING - Zoning)

2. Failure to comply with any of the Conditions of Approval for the subject property at any time may result in:

- a. The Issuance of a Stop Work Order; the Issuance of a Cease and Desist Order; the Denial or Revocation of a Building Permit; the Denial or Revocation of a Certificate of Occupancy; the Denial of any other Permit, License or Approval to any developer, owner, lessee, or user of the subject property; the Revocation of any other permit, license or approval from any developer, owner, lessee, or user of the subject property; the Revocation of any concurrency; and/or
- b. The Revocation of the Official Map Amendment, Conditional Use, Requested Use, Development Order Amendment, and/or any other zoning approval; and/or
- c. A requirement of the development to conform with the standards of the Unified Land Development Code at the time of the finding of non-compliance, or the addition or modification of conditions reasonably related to the failure to comply with existing Conditions of Approval; and/or
- d. Referral to Code Enforcement; and/or
- e. Imposition of entitlement density or intensity.

Staff may be directed by the Executive Director of PZ&B or the Code Enforcement Special Master to schedule a Status Report before the body which approved the Official Zoning Map Amendment, Conditional Use, Requested Use, Development Order Amendment, and/or other zoning approval, in accordance with the provisions of Section 2.E of the ULDC, in response to any flagrant violation and/or continued violation of any Condition of Approval. (ONGOING: MONITORING - Zoning)

##### DISCLOSURE

1. All applicable state or federal permits shall be obtained before commencement of the development authorized by this Development Permit.