

RESOLUTION NO. R-2021- 0963

RESOLUTION APPROVING ZONING APPLICATION PDD/CA-2020-02083  
(CONTROL NO. 2015-00118)  
an Official Zoning Map Amendment  
APPLICATION OF Delray Growers, Inc.,  
Medical Facilities Holdings, LLC & Delray Growers  
BY Urban Design Studio, AGENT  
(Legent Delray Beach MUPD)

WHEREAS, the Board of County Commissioners, as the governing body of Palm Beach County, Florida, pursuant to the authority vested in Chapter 163 and Chapter 125, Florida Statutes, is authorized and empowered to consider applications relating to zoning;

WHEREAS, the notice and public hearing requirements pursuant to Article 2 (Application Processes and Procedures) of the Palm Beach County Unified Land Development Code (ULDC), Ordinance 2003-067 as amended, have been satisfied;

WHEREAS, Zoning Application PDD/CA-2020-02083 was presented to the Board of County Commissioners at a public hearing conducted on July 22, 2021;

WHEREAS, the Board of County Commissioners has considered the evidence and testimony presented by the Applicant and other interested parties, the recommendations of the various County Review Agencies, and the recommendation of the Zoning Commission;

WHEREAS, the Board of County Commissioners pursuant to Article 2 (Application Processes and Procedures) of the ULDC is authorized and empowered to consider, approve, approve with conditions or deny the request;

WHEREAS, the Board of County Commissioners hereby incorporates by reference the Findings in the staff report addressing the Standards contained in Article 2.B (Public Hearing Processes) for an Official Zoning Map Amendment;

WHEREAS, this approval is subject to Article 2.E (Monitoring), of the ULDC and other provisions requiring that development commence in a timely manner;

WHEREAS, the issuance of this Development Permit does not in any way create any rights on the part of the Applicant and/or Property Owner to obtain a permit from a state or federal agency and does not create any liability on the part of the County for issuance of the permit if the Applicant fails to obtain requisite approvals or fulfill the obligations imposed by a state or federal agency or undertakes actions that result in a violation of state or federal law;

WHEREAS, the Palm Beach County Survey Section may administratively correct any scrivener's errors that will not significantly impact the overall boundary of the adopted legal description; and,

WHEREAS, Article 2.B.6.C (Board Action) of the ULDC requires that the action of the Board of County Commissioners be adopted by resolution.

NOW, THEREFORE, BE IT RESOLVED BY THE BOARD OF COUNTY COMMISSIONERS OF PALM BEACH COUNTY, FLORIDA, that Zoning Application PDD/CA-2020-02083, the Application of Delray Growers, Inc., Medical Facilities Holdings, LLC & Delray Growers, by Urban Design Studio, Agent, for an Official Zoning Map Amendment to allow a rezoning from the General Commercial (CG) and Agricultural Reserve (AGR) Zoning Districts to the Multiple Use Planned Development (MUPD) District, on a parcel of land generally described as shown on the legal description in EXHIBIT A, attached hereto and made a part hereof, and generally located as shown on a vicinity sketch as indicated in EXHIBIT B, attached hereto and made a part hereof, was approved on July 22, 2021, subject to the Conditions of Approval described in EXHIBIT C, attached

hereto and made a part hereof.

Commissioner Bernard moved for the approval of the Resolution.

The motion was seconded by Commissioner Weinroth and, upon being put to a vote, the vote was as follows:

Commissioner Dave Kerner, Mayor	- Aye
Commissioner Robert S. Weinroth, Vice Mayor	- Aye
Commissioner Maria G. Marino	- Aye
Commissioner Gregg K. Weiss	- Aye
Commissioner Maria Sachs	- Aye
Commissioner Melissa McKinlay	- Aye
Commissioner Mack Bernard	- Aye

The Mayor thereupon declared that the resolution was duly passed and adopted on July 22, 2021.

Filed with the Clerk of the Board of County Commissioners on July 27th, 2021.


This resolution is effective when filed with the Clerk of the Board of County Commissioners.

APPROVED AS TO FORM  
AND LEGAL SUFFICIENCY

PALM BEACH COUNTY, FLORIDA  
BY ITS BOARD OF COUNTY  
COMMISSIONERS

JOSEPH ABRUZZO,  
CLERK & COMPTROLLER

BY:   
COUNTY ATTORNEY

BY:   
DEPUTY CLERK




EXHIBIT A

LEGAL DESCRIPTION

TRACTS 121 AND 122, INCLUSIVE, THE PALM BEACH FARMS CO., PLAT NO. 1, IN SECTION 18, TOWNSHIP 46 SOUTH, RANGE 42 EAST, ACCORDING TO THE PLAT THEREOF AS RECORDED IN PLAT BOOK 2, PAGE 26, PUBLIC RECORDS OF PALM BEACH COUNTY, FLORIDA, LESS STATE ROAD 806 RIGHT-OF-WAY AND CANAL RIGHT-OF-WAY.

CONTAINING 11.252 ACRES, MORE OR LESS

EXHIBIT B  
VICINITY SKETCH

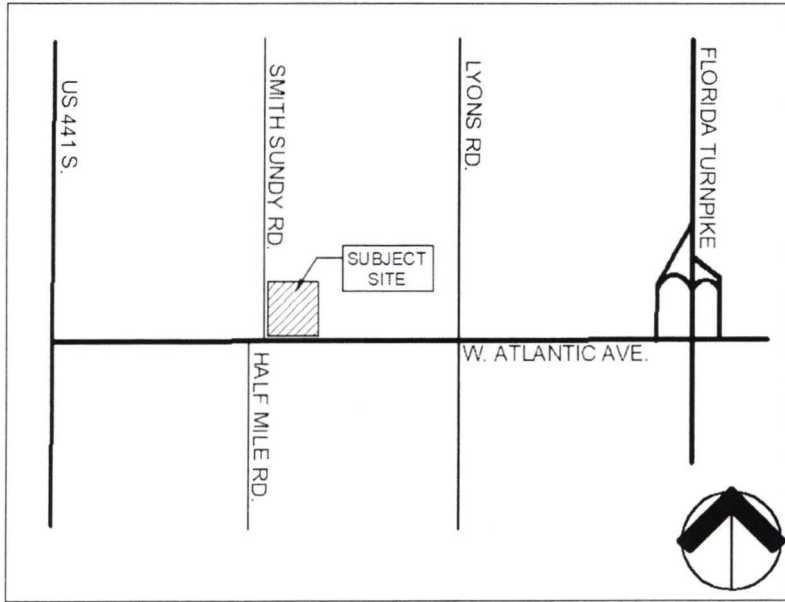


EXHIBIT C

CONDITIONS OF APPROVAL

**Official Zoning Map Amendment - Planned Development District**

**ALL PETITIONS**

1. The approved Preliminary Site Plan is dated May 10, 2021. Modifications to the Development Order inconsistent with the Conditions of Approval, or changes to the uses or site design beyond the authority of the Development Review Officer as established in the Unified Land Development Code, must be approved by the Board of County Commissioners or the Zoning Commission. (ONGOING: ZONING - Zoning)

**ENGINEERING**

1. In order to comply with the mandatory Traffic Performance Standards, the Property Owner shall be restricted to the following phasing schedule:

a. No Building Permits for the site may be issued after December 31, 2025, or as amended. A time extension for this condition may be approved by the County Engineer based upon an approved Traffic Study which complies with Mandatory Traffic Performance Standards in place at the time of the request. This extension request shall be made pursuant to the requirements of Art. 2.E of the Unified Land Development Code. (DATE: MONITORING - Engineering)

2. The Property Owner shall construct i) right turn lane east approach on Atlantic Ave at project entrance, ii) left turn lane west approach on Atlantic Ave at Smith Sundry Road. iii) right turn lane east approach on Atlantic Ave at Smith Sundry Road iv) separate left, through, and right turn lanes or two exist lanes with adequate ROW for possible future through lane north approach on Smith Sundry Road at Atlantic Ave, as approved by the County Engineer.

This construction shall be concurrent with the paving and drainage improvements for the site. Any and all costs associated with the construction shall be paid by the Property Owner. These costs shall include, but are not limited to, utility relocations and acquisition of any additional required right-of-way.

a. Permits required from Palm Beach County and FDOT for this construction shall be obtained prior to the issuance of the first building permit. (BLDGPM: MONITORING - Engineering)

b. Construction shall be completed prior to the issuance of the first Certificate of Occupancy. (BLDGPM/CO: MONITORING - Engineering)

3. Prior to the issuance of the first building permit, the Property Owner shall configure the property into a legal lot of record in accordance with provisions of Article 11 of the Unified Land Development Code or as otherwise approved by the County Engineer. (BLDGPM: MONITORING - Engineering)

4. The Property Owner shall provide to the Florida Department of Transportation (FDOT), a road right of way deed and all associated documents as required by FDOT for Atlantic Avenue, 31 feet in width on an alignment approved by the FDOT and the County Engineer as well as the 40 foot corner clip at the intersection of Atlantic Avenue and Smith Sundry Road as approved by the County Engineer.

All right of way deed(s) and associated documents shall be provided and approved prior to the issuance of the first building permit. Right of way conveyance shall be along the project's entire frontage and shall be free and clear of all encumbrances and encroachments. Property Owner shall provide FDOT with sufficient documentation, including, at a minimum, sketch and legal description of the area to be conveyed, copy of the site plan, a Phase I Environmental Site Assessment, status of property taxes, statement from Tax Collector of delinquent and pro-rata daily taxes, full owner name(s) of area to be conveyed, and one of the following: title report, attorney s opinion of title, title

commitment or title insurance policy, or as otherwise required and acceptable to FDOT. The Property Owner must warrant that the property being conveyed to FDOT meets all appropriate and applicable environmental agency requirements. In the event of a determination of contamination which requires remediation or clean up on the property now owned by the Property Owner, the Property Owner agrees to hold the County and FDOT harmless and shall be responsible for all costs of such clean up, including but not limited to, all applicable permit fees, engineering or other expert witness fees including attorney's fees as well as the actual cost of the clean up. Thoroughfare Plan Road right of way conveyances shall be consistent with Palm Beach County's Thoroughfare Right of Way Identification Map and shall include where appropriate, as determined by the County Engineer, additional right of way for Expanded Intersections and Corner Clips. The Property Owner shall coordinate conveyance of right of way directly with FDOT and shall provide evidence to Palm Beach County Land Development Division once conveyance has been completed. (BLDGPM: MONITORING - Engineering)

5. Prior to the issuance of the first building permit, the Property Owner shall provide to Florida Department of Transportation (FDOT), by deed, additional right of way for the construction of a right turn lane on Atlantic Avenue at the project's entrance road. This right of way shall be a minimum of 280 feet in storage length, a minimum of twelve feet in width and a taper length of 50 feet or as approved by FDOT. Additional width may be required to accommodate paved shoulders. The right of way shall continue across the project entrance and shall be free and clear of all encumbrances and encroachments. Property Owner shall provide FDOT with sufficient documentation, including, at a minimum, sketch and legal description of the area to be conveyed, copy of the site plan, a Phase I Environmental Site Assessment, status of property taxes, statement from Tax Collector of delinquent and pro-rata daily taxes, full owner name(s) of area to be conveyed and one of the following: title report, attorney's opinion of title, title commitment or title insurance policy, or as otherwise required and acceptable to FDOT. The Property Owner must warrant that the property being conveyed to FDOT meets all appropriate and applicable environmental agency requirements. In the event of a determination of contamination which requires remediation or clean up on the property now owned by the Property Owner, the Property Owner agrees to hold the County and FDOT harmless and shall be responsible for all costs of such clean up, including but not limited to, all applicable permit fees, engineering or other expert witness fees including attorney's fees as well as the actual cost of the clean up. Thoroughfare Plan Road right of way conveyances shall be consistent with Palm Beach County's Thoroughfare Right of Way Identification Map and shall include where appropriate, as determined by the County Engineer, additional right of way for Expanded Intersections and corner clips. The Property Owner shall coordinate conveyance of right of way directly with FDOT and shall provide evidence to Palm Beach County Land Development Division once conveyance has been completed. (BLDGPM: MONITORING - Engineering)

6. The Property Owner shall provide to the Palm Beach County Right of Way Section of Roadway Production Division a warranty deed for road right of way and all associated documents as required by the County Engineer for Smith Sundry Road, 40 feet, measured from centerline of the proposed right of way on an alignment approved by the County Engineer.

All warranty deed(s) and associated documents, including a title policy naming Palm Beach County as an insured, shall be provided and approved prior to the issuance of the first building permit or within ninety (90) days of a request by the County Engineer, whichever shall occur first. Right of way conveyance shall be along the entire frontage and shall be free and clear of all encroachments and encumbrances. Property Owner shall provide Palm Beach County with sufficient documentation acceptable to the Right of Way Section to ensure that the property is free of all encumbrances and encroachments, including a topographic survey. The Property Owner must further warrant that the property being conveyed to Palm Beach County meets all appropriate and applicable environmental agency requirements. In the event of a determination of contamination which requires remediation or clean up on the property now owned by the Property Owner, the Property Owner agrees to hold the County harmless and shall be responsible for all costs of such clean up, including but not limited to, all applicable permit fees, engineering or other expert

witness fees including attorney's fees as well as the actual cost of the clean up. Thoroughfare Plan Road right of way conveyances shall be consistent with Palm Beach County's Thoroughfare Right of Way Identification Map and shall include, where appropriate as determined by the County Engineer, additional right of way for Expanded Intersections and Corner Clips. The Property Owner shall not record these required deeds or related documents. The Property Owner shall provide to the Right of Way Section a tax pro-ration. A check, made payable to the Tax Collector's Office, shall be submitted by the Property Owner for the pro-rated taxes. After final acceptance, Palm Beach County shall record all appropriate deeds and documents. (BLDGPM/ONGOING: MONITORING - Engineering)

7. Prior to issuance of the first building permit, the Property Owner shall provide to Palm Beach County sufficient public road drainage easement(s) through the project's internal drainage system, as required by and approved by the County Engineer, to provide legal positive outfall for runoff from those segments of Smith Sunday Road along the property frontage, with an assumed impervious area of 95-percent, unless otherwise approved by the County Engineer. Said easements shall be no less than 20 feet in width. Portions of such system not included within roadways or waterways dedicated for drainage purposes will be specifically encumbered by said minimum 20 foot drainage easement from the point of origin, to the point of legal positive outfall. The drainage system within the project shall have sufficient water quality, water quantity and, when necessary, compensating storage capacity within this project's system as required by all permitting agencies, as well as conveyance capacity to meet the storm water discharge and treatment requirements of Palm Beach County, the applicable Drainage District, and the South Florida Water Management District, for the combined runoff from the project to accommodate the ultimate Thoroughfare Plan Road Section(s) of the included segment. Specifically, one through lane must be open during the 25-year, 3-day storm and the elevation for the 3-year, 1-day storm event shall provide sufficient freeboard to allow for efficient roadway drainage system design. If required and approved by the County Engineer, the Property Owner shall construct within the proposed drainage easements a minimum of 24 inch closed piping system and appropriate wingwall or other structures as required by and approved by the County Engineer. Elevation and location of the entire drainage system shall be approved by the County Engineer. Any and all excess fill material from excavation by Palm Beach County within said easements shall become the property of Palm Beach County which at its discretion may use this fill material. The Property Owner shall not record these required easements or related documents. After final acceptance of the location, legal sketches and dedication documents, Palm Beach County shall record all appropriate deeds and documents. (BLDGPM/ONGOING: MONITORING - Engineering)

8. The driveway connection to Atlantic Avenue shall be restricted to a right-in/right-out driveway in a manner approved by the FDOT and County Engineer. (ONGOING: MONITORING - Engineering)

9. The Property Owner shall reconstruct Smith Sunday Road from Atlantic Avenue to the northern most project entrance to be consistent with Palm Beach County standards for an 80 foot right of way non-plan collector street. This construction shall be concurrent with the paving and drainage improvements for the site. Any and all costs associated with the construction shall be paid by the Property Owner. These costs shall include, but are not limited to, utility relocations and acquisition of any additional required right-of-way.

a. Permits required for Improvements identified above shall be obtained from Palm Beach County prior to the issuance of the first Building Permit. If approved by the County Engineer, the Property Owner may submit payment in lieu of construction in an amount approved by the County Engineer and the condition shall be considered satisfied. (BLDGPM/ONGOING: MONITORING - Engineering)

b. Construction shall be completed prior to the issuance of the first Certificate of Occupancy. (BLDGPM/CO: MONITORING - Engineering)

## **ENVIRONMENTAL**

1. A Phase II Environmental Audit or documentation of Florida Department of Environmental Protection (FDEP) review shall be submitted to ERM prior to the Final Site Plan approval by the Development Review Officer (DRO). (DRO: ENVIRONMENTAL

## RESOURCES MANAGEMENT - Environmental Resources Management)

### PLANNING

1. Per LGA 2016-015, Ordinance 2016-031 condition 1: Development on the site under the Commercial Low future land use designation is limited to a maximum of 91,100 square feet of commercial retail uses, or other uses which do not exceed the equivalent traffic generating trips. (ONGOING: PLANNING - Planning)
2. Prior to Final Approval by the Development Review Officer (DRO), the Property Owner shall revise the Preliminary Site Plan to provide pedestrian cross access connection in conjunction with the vehicular cross access to the property to the east. (DRO: PLANNING - Planning)
3. Prior to final approval by the Development Review Officer (DRO), in a form approved by and acceptable to the County Attorney's Office, submit a recorded cross access easement agreement, for the location depicted on the site plans. (DRO: PLANNING - Planning)
4. Prior to Final Approval by the Development Review Officer (DRO), the Property Owner shall revise the Preliminary Site Plan to add the Official records book and page number for the recorded cross access easement. (DRO: PLANNING - Planning)
5. Construct, and pave to the property line, the cross access as shown on the final site plans prior to the release of the Certificate of Occupancy. (CO: MONITORING - Planning)

### COMPLIANCE

1. In Granting this Approval, the Board of County Commissioners relied upon the oral and written representations of the Property Owner/Applicant both on the record and as part of the application process. Deviations from or violation of these representations shall cause the Approval to be presented to the Board of County Commissioners for review under the Compliance Condition of this Approval. (ONGOING: MONITORING - Zoning)
2. Failure to comply with any of the Conditions of Approval for the subject property at any time may result in:
  - a. The Issuance of a Stop Work Order; the Issuance of a Cease and Desist Order; the Denial or Revocation of a Building Permit; the Denial or Revocation of a Certificate of Occupancy; the Denial of any other Permit, License or Approval to any developer, owner, lessee, or user of the subject property; the Revocation of any other permit, license or approval from any developer, owner, lessee, or user of the subject property; the Revocation of any concurrency; and/or
  - b. The Revocation of the Official Map Amendment, Conditional Use, Requested Use, Development Order Amendment, and/or any other zoning approval; and/or
  - c. A requirement of the development to conform with the standards of the Unified Land Development Code at the time of the finding of non-compliance, or the addition or modification of conditions reasonably related to the failure to comply with existing Conditions of Approval; and/or
  - d. Referral to Code Enforcement; and/or
  - e. Imposition of entitlement density or intensity.

Staff may be directed by the Executive Director of PZ&B or the Code Enforcement Special Master to schedule a Status Report before the body which approved the Official Zoning Map Amendment, Conditional Use, Requested Use, Development Order Amendment, and/or other zoning approval, in accordance with the provisions of Section 2.E of the ULDC, in response to any flagrant violation and/or continued violation of any Condition of Approval. (ONGOING: MONITORING - Zoning)

### DISCLOSURE

1. All applicable state or federal permits shall be obtained before commencement of the development authorized by this Development Permit.