

ZONING RESOLUTION #3-BB-57


MODIFYING THE DISTRICT BOUNDARIES


ADOPTED DECEMBER 20, 1957

BE IT RESOLVED BY THE ZONING COMMISSION OF PALM BEACH COUNTY, FLORIDA, in regular session assembled, this the 20th day of December, A.D. 1957, that the following modification of District Boundaries is hereby adopted as an amendment to Zoning Resolution #3 pursuant to the authority vested in said Commission by Chapter 57-1691, Special Laws of Florida 1957:

The North one-hundred fifty (150) feet of the South one-hundred ninety five (195) feet of Lots 3 through 7, and the North one-hundred nine and two tenths (109.2) feet of Lot 1 as recorded in the Plat of Rivard Subdivision, Section 17, Township 42 South, Range 43 East as filed in Plat Book 21, Page 12, heretofore zoned R-1A Single Family Dwelling District be rezoned to C-1A Limited Commercial District.

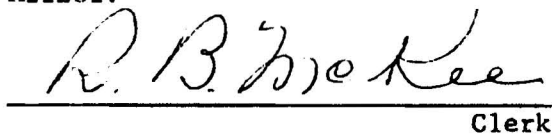

Chairman





As and constituting the Zoning Commission of Palm Beach County, Florida.

ATTEST:


Clerk